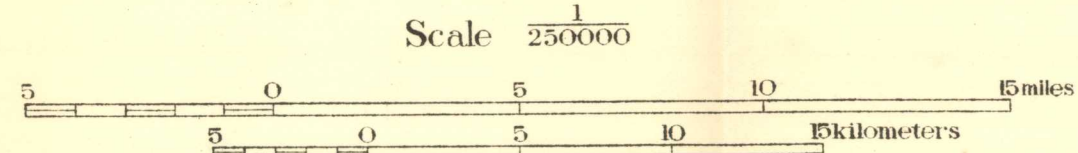
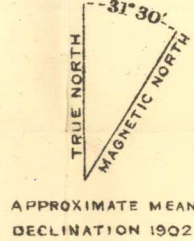


RECONNAISSANCE MAP OF HEADWATER REGIONS OF NABESNA AND WHITE RIVERS ALASKA

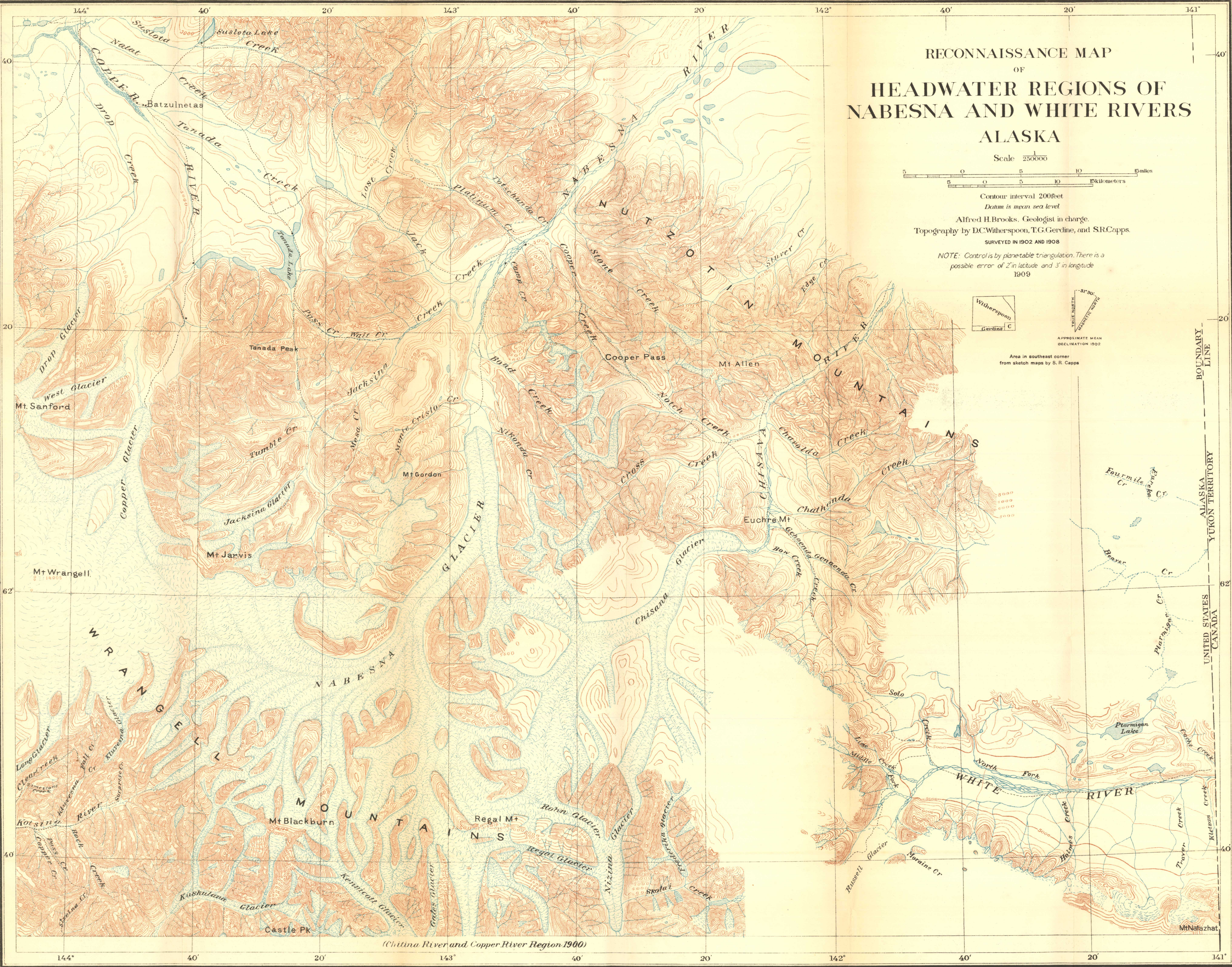


Contour interval 200 feet
Datum is mean sea level
Alfred H. Brooks, Geologist in charge.
Topography by D.C. Witherspoon, T.G. Gerdine, and S.R. Capps.
SURVEYED IN 1902 AND 1908

NOTE: Control is by plane-table triangulation. There is a possible error of 2' in latitude and 3' in longitude 1909



Area in southeast corner from sketch maps by S. R. Capps



(Chitina River and Copper River Region 1900)

BOUNDARY LINE
ALASKA
YUKON TERRITORY
UNITED STATES
CANADA