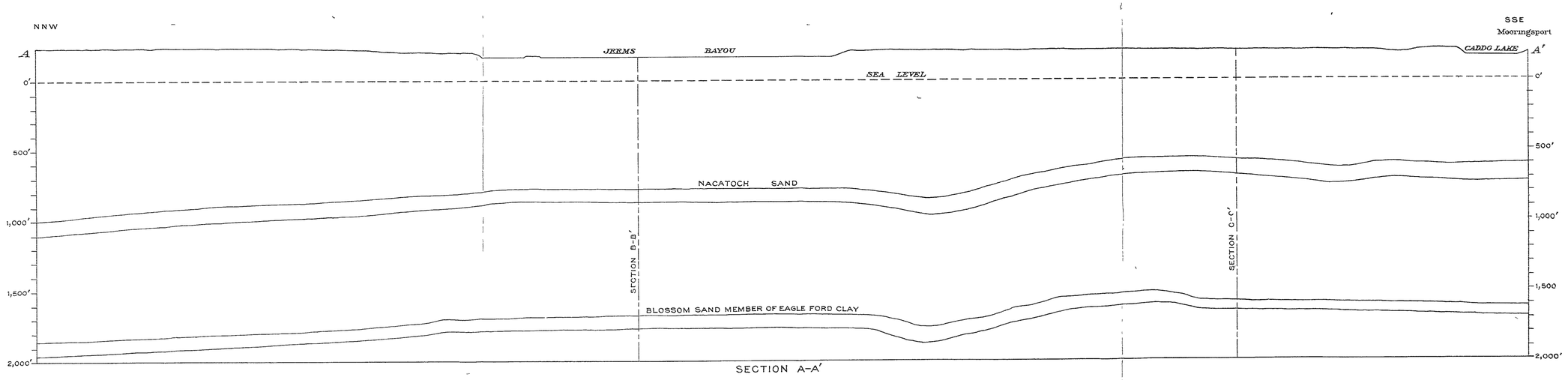

SECTION A-A'

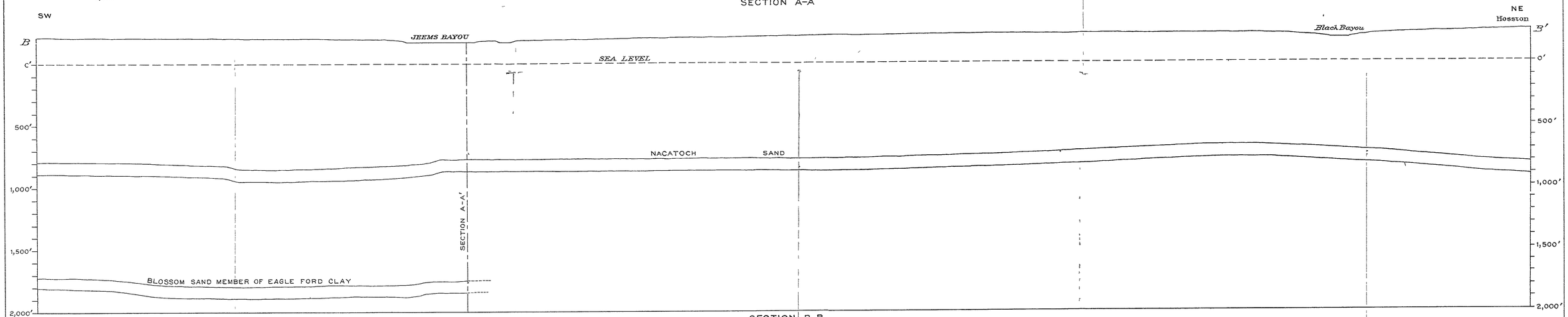

SECTION B-B

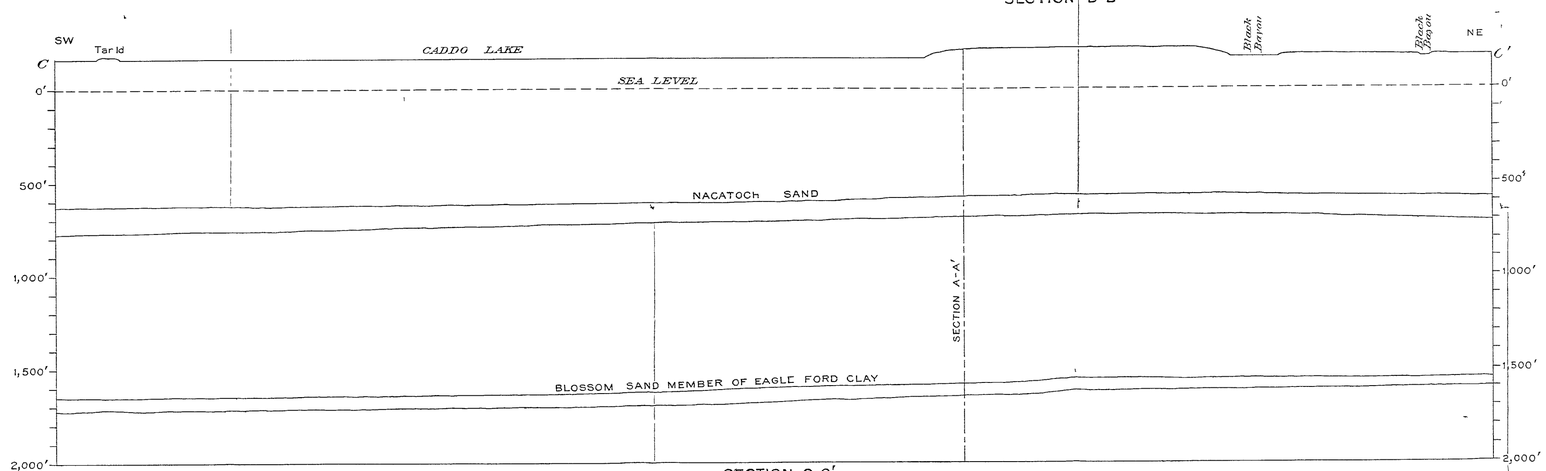

SECTION C-C'

CROSS SECTIONS

TO ACCOMPANY

MAP OF

CADDO OIL FIELD

SHOWING DEPTHS TO NACATOCH SAND AND BLOSSOM SAND MEMBER OF EAGLE FORD CLAY

Lines indicating position of these sections are shown on map, Plate VII

Horizontal scale

1 0 1 2 Miles

1915