

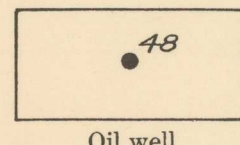
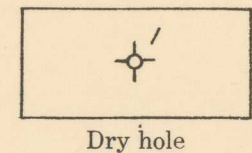
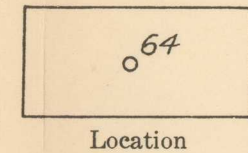
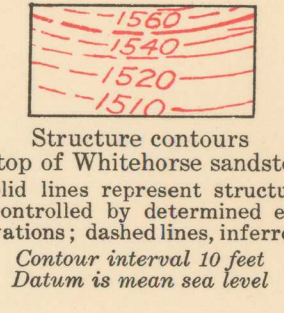

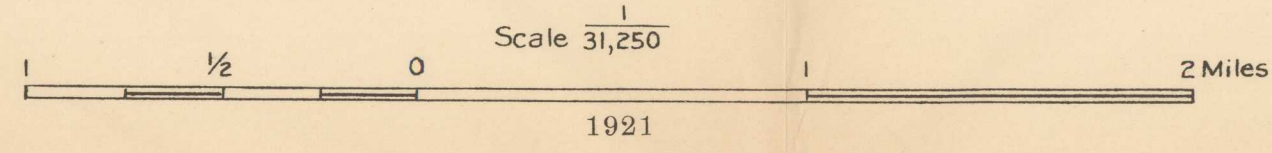
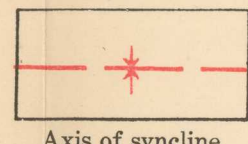
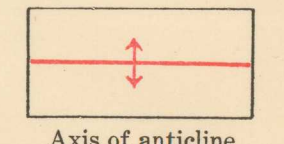


EXPLANATION



(Numbers at wells refer to table in text)



MAP SHOWING GEOLOGIC STRUCTURE OF TPS. 5 AND 6 N., RS. 9 AND 10 W., AND PART OF T. 7 N., R. 10 W., CADDO COUNTY, OKLAHOMA