


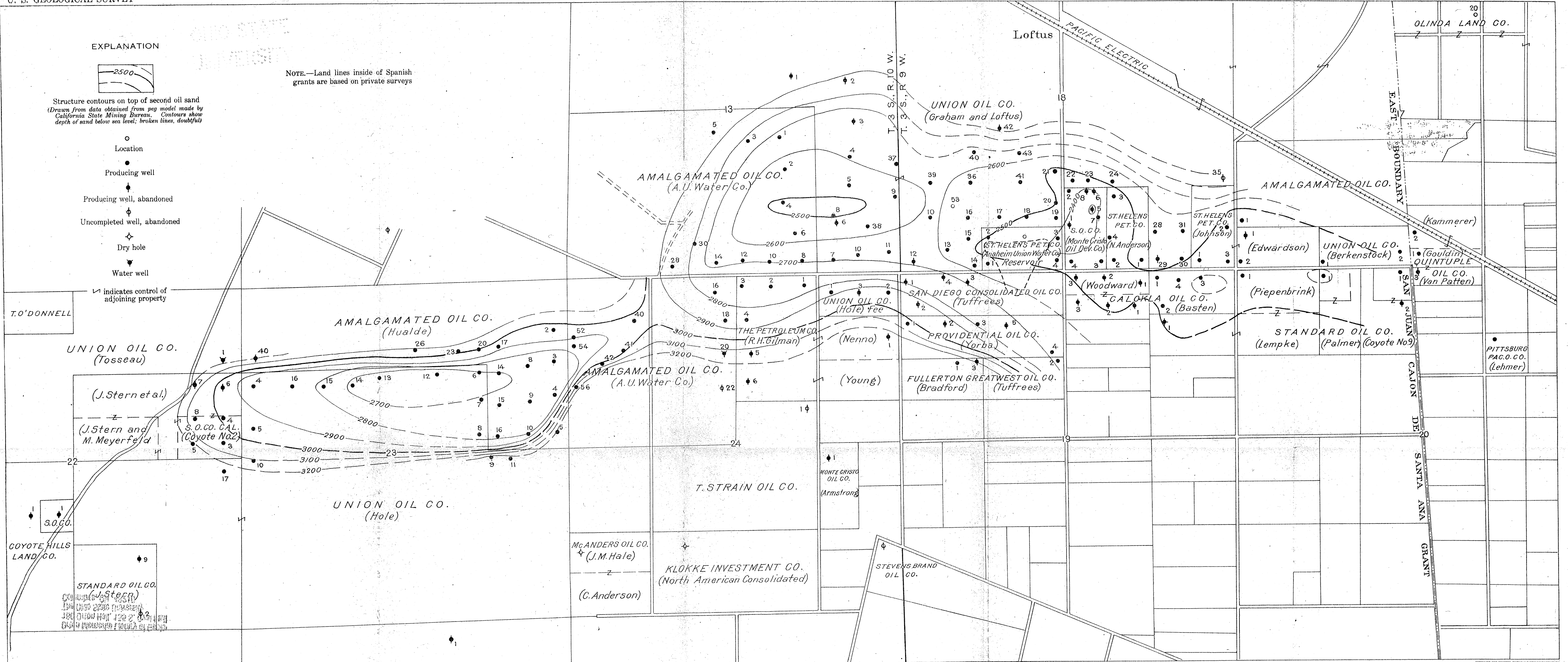
EXPLANATION



Structure contours on top of second oil sand
(Drawn from data obtained from peg model made by California State Mining Bureau. Contours show depth of sand below sea level; broken lines, doubtful)

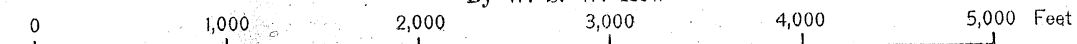
- Location
- Producing well
- ⊕ Producing well, abandoned
- ⊖ Uncompleted well, abandoned
- ◇ Dry hole
- ⊙ Water well
- ↗ indicates control of adjoining property

NOTE.—Land lines inside of Spanish grants are based on private surveys



MAP SHOWING GEOLOGIC STRUCTURE OF EAST COYOTE HILLS OIL FIELD, CALIFORNIA

By W. S. W. Kew



ENGRAVED AND PRINTED BY THE U.S. GEOLOGICAL SURVEY