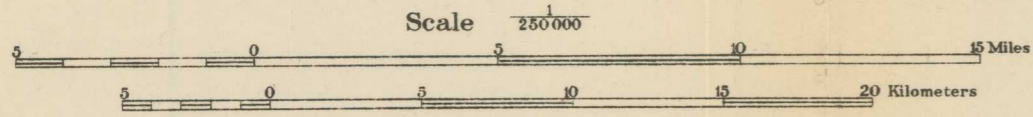
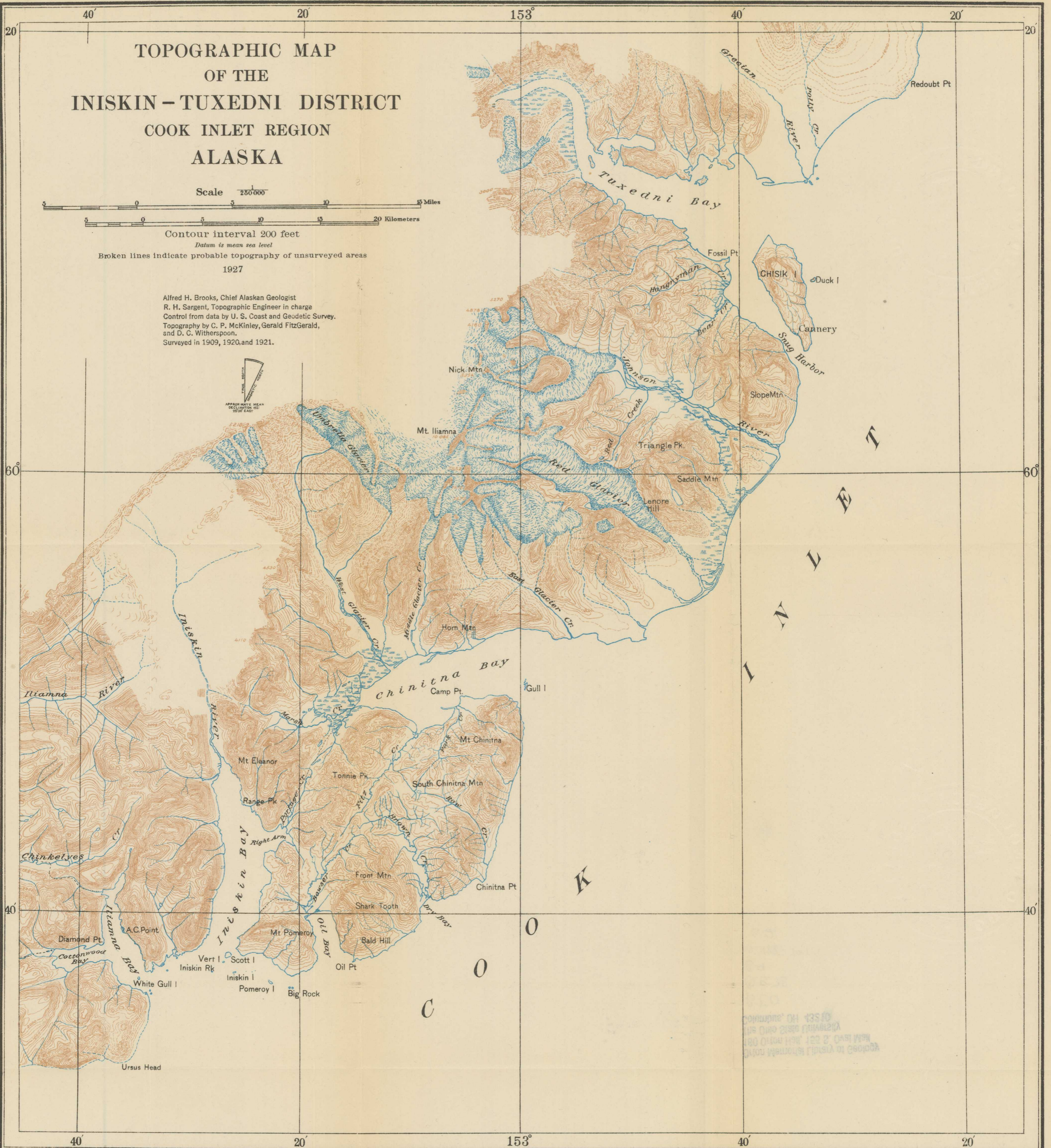
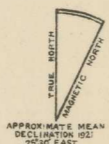


# TOPOGRAPHIC MAP OF THE INISKIN - TUXEDNI DISTRICT COOK INLET REGION ALASKA



Contour interval 200 feet  
Datum is mean sea level  
Broken lines indicate probable topography of unsurveyed areas  
1927

Alfred H. Brooks, Chief Alaskan Geologist  
R. H. Sargent, Topographic Engineer in charge  
Control from data by U. S. Coast and Geodetic Survey.  
Topography by C. P. McKinley, Gerald FitzGerald,  
and D. C. Witherspoon.  
Surveyed in 1909, 1920, and 1921.



Copyright © 1927  
U.S. GEOLOGICAL SURVEY  
WASHINGTON, D.C.