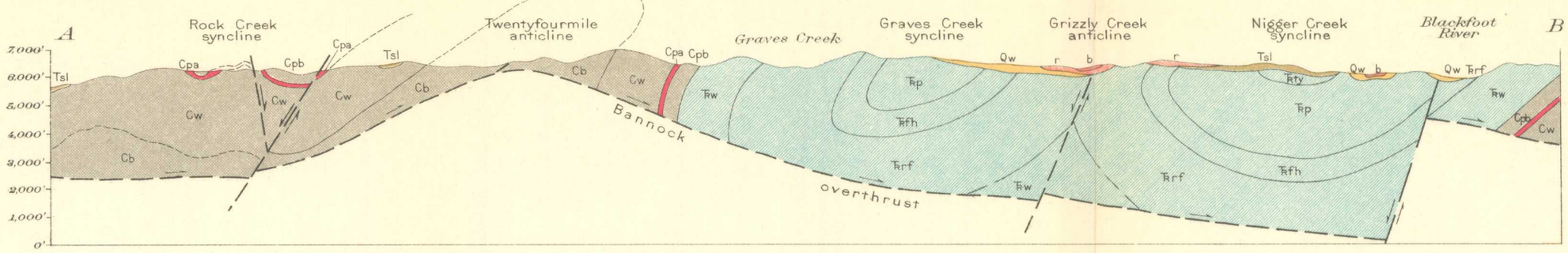

Section along line A–B

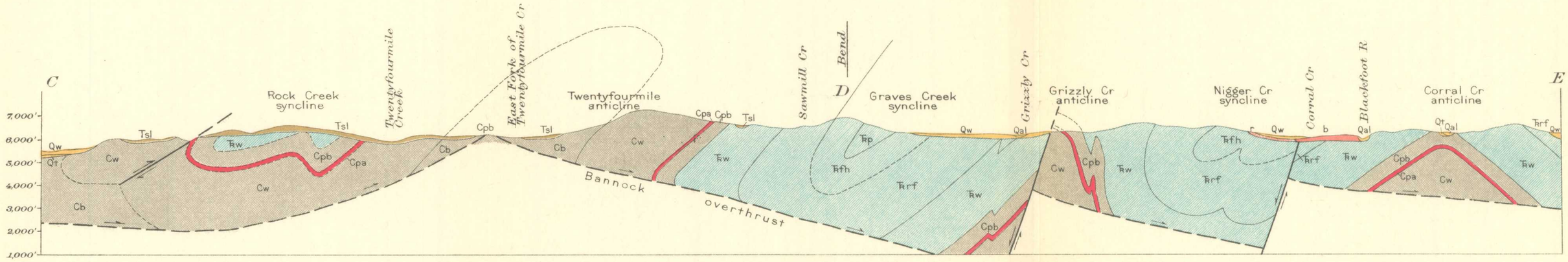

Section along line C–D–E

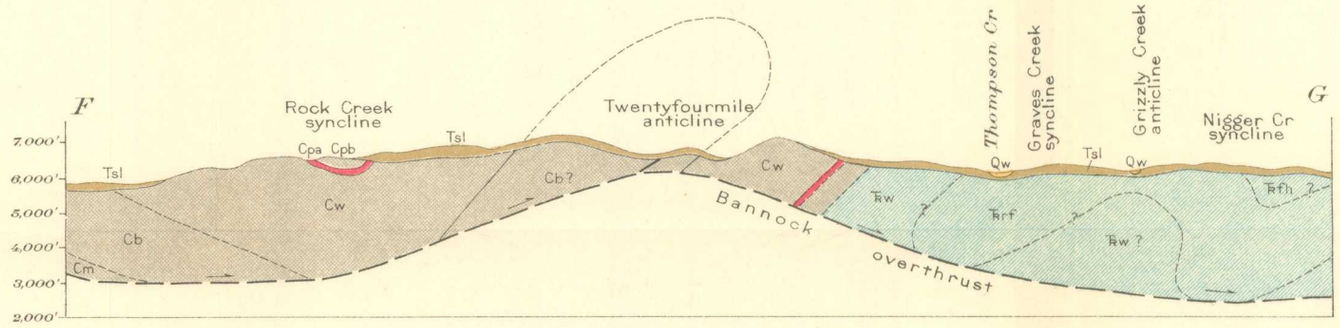

Section along line F–G

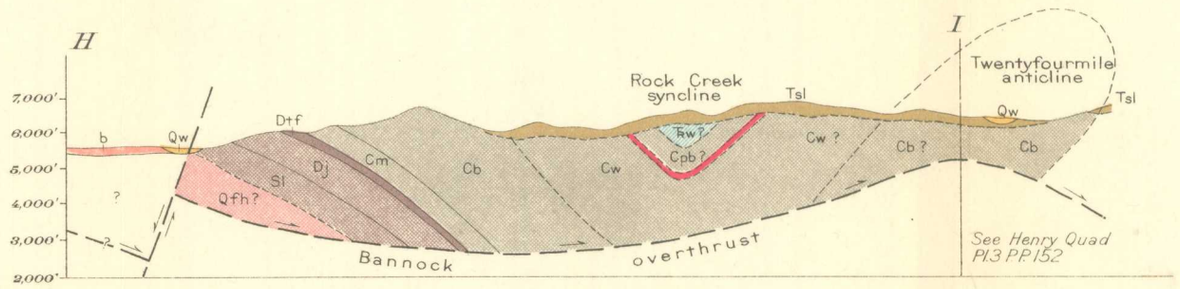

Section along line H–I

EXPLANATION

Qal	Alluvium
Qw	Hill wash and older alluvium
Qt	Travertine
Tsl	Salt Lake formation
Ŧty	Timothy sandstone
Ŧp	Portneuf limestone
Ŧfh	Fort Hall formation
Ŧrf	Ross Fork limestone
Ŧw	Woodside shale
Cpb	Rex chert member } Phosphoria formation
Cpa	Phosphate shale, etc. } Phosphoria formation
Cw	Wells formation
Cb	Brazer limestone
Cm	Madison limestone
Dtf	Threeforks limestone
Dj	Jefferson limestone
Sl	Laketown dolomite
Ofh	Fish Haven dolomite
b	Basalt
r	Rhyolite

Fault

GEOLOGIC STRUCTURE SECTIONS IN PORTNEUF QUADRANGLE, IDAHO

1 ½ 0 1 2 3 4 Miles

1929

ENGRAVED AND PRINTED BY THE U.S. GEOLOGICAL SURVEY