
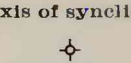


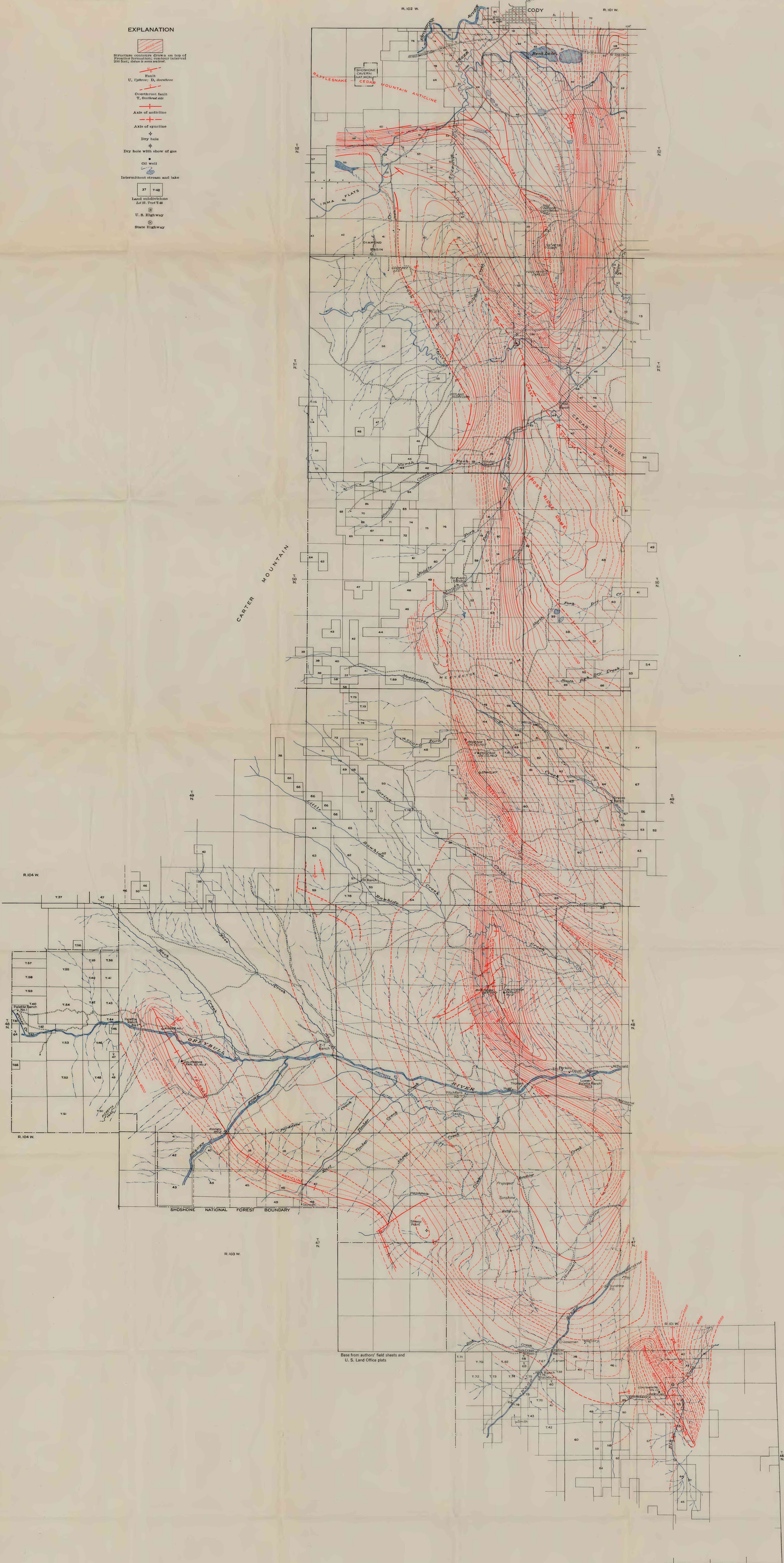


EXPLANATION

-  Structure contours drawn on top of Premier formation; contour interval 200 feet; dots in some sections
-  Fault  
U, Uplift; D, downthrow
-  Overthrust fault  
T, Overthrust axis
-  Axis of anticline
-  Axis of syncline
-  Dry hole
-  Dry hole with show of gas
-  Oil well
-  Intermittent stream and lake
-  Land subdivisions  
Lot 37, 38-48
-  U. S. Highway
-  State Highway



Base from authors' field sheets and  
U. S. Land Office plats

STRUCTURE CONTOUR MAP OF REGION SOUTH OF CODY, PARK COUNTY, WYOMING