








EXPLANATION

-  Talus and glacial debris
-  Granite
-  Quartz diorite (Some diorite and gabbro)
-  Limestone and marble (Includes tactite zones)
-  Hornfels
-  Road
-  Mine or prospect

GEOLOGIC MAP OF THE PINE CREEK PENDANT, INYO COUNTY, CALIFORNIA

1935 U.S. GEOLOGICAL SURVEY  
 BULLETIN 931, PLATE 16  
 GEOLOGIC MAP OF THE PINE CREEK PENDANT, INYO COUNTY, CALIFORNIA