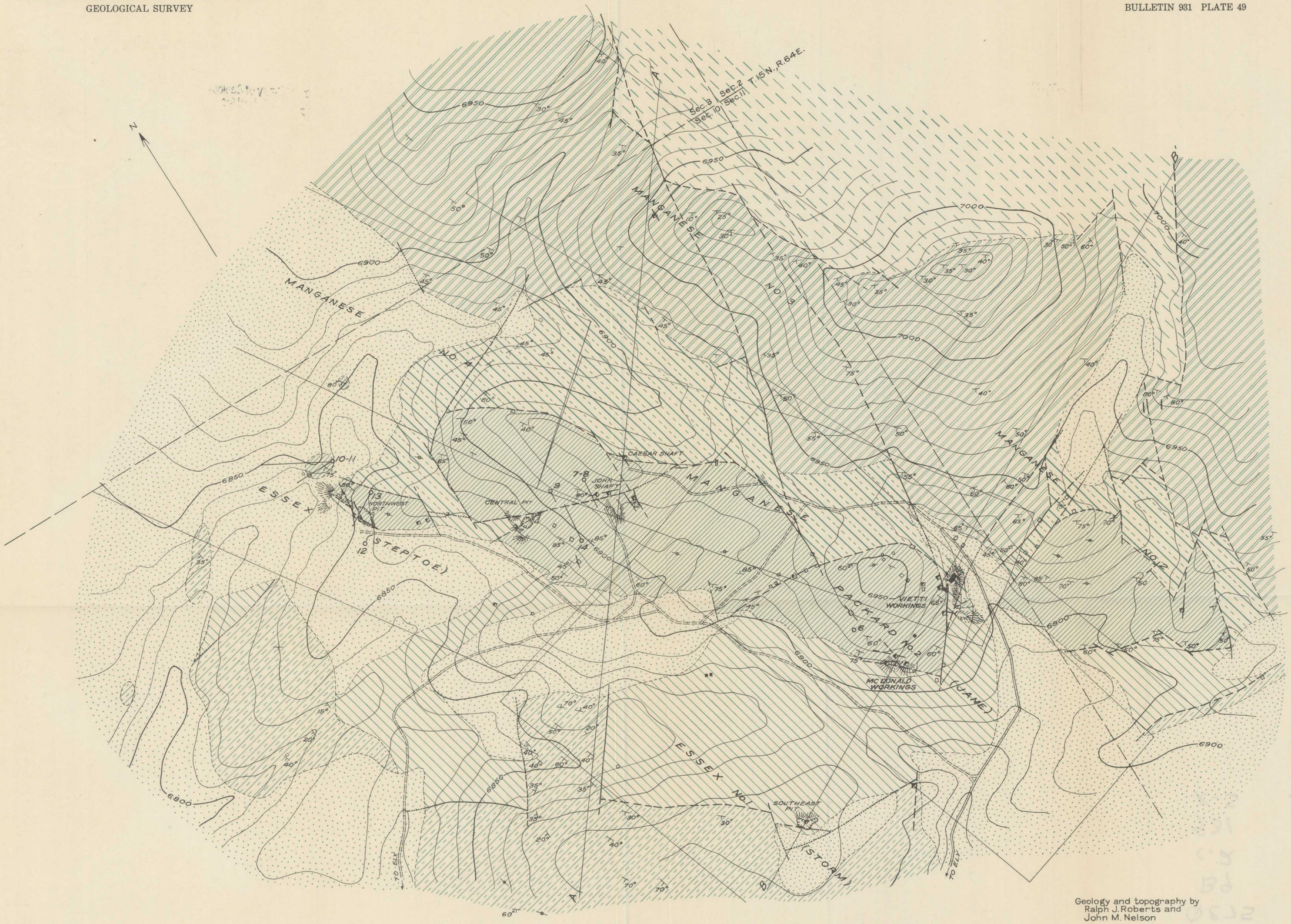

EXPLANATION

QUATERNARY

- Alluvium

CARBONIFEROUS — *Mississippian*

- Upper limestone
- Upper shale
- Middle limestone
- Middle shale
- Lower limestone
- Lower shale

Fault
(Solid where certain, dashed where approximate, dotted where concealed)

⊥ 60° Strike and dip of beds

Strike of vertical beds

Prospect

Open pit

Diamond-drill hole

Geology and topography by
Ralph J. Roberts and
John M. Nelson

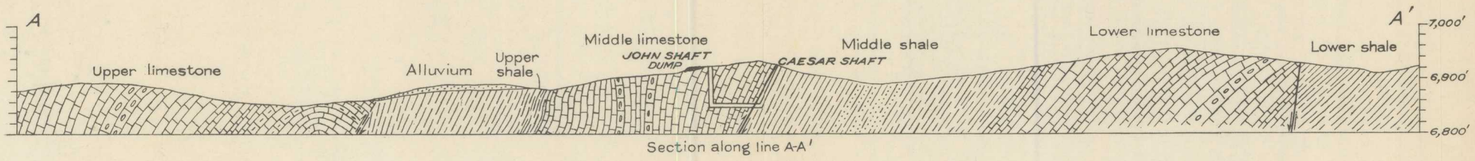

Section along line A-A′

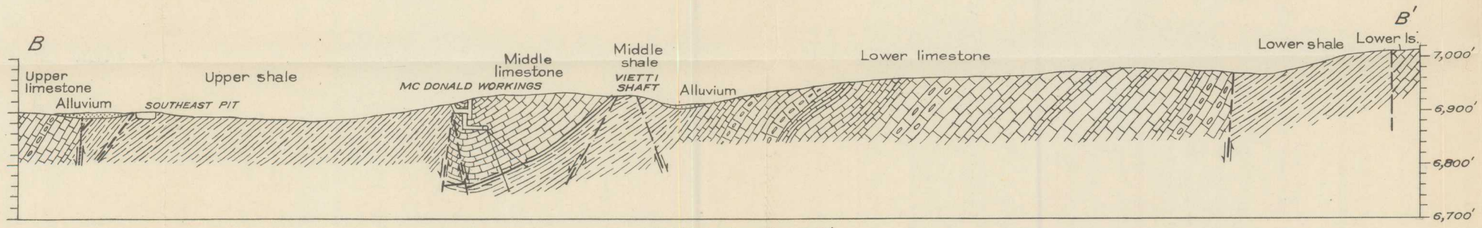

Section along line B-B′

GEOLOGIC MAP AND SECTIONS OF PART OF THE NEVADA DISTRICT, WHITE PINE COUNTY, NEVADA

100 0 500 1,000 Feet

Contour interval 10 feet, datum assumed