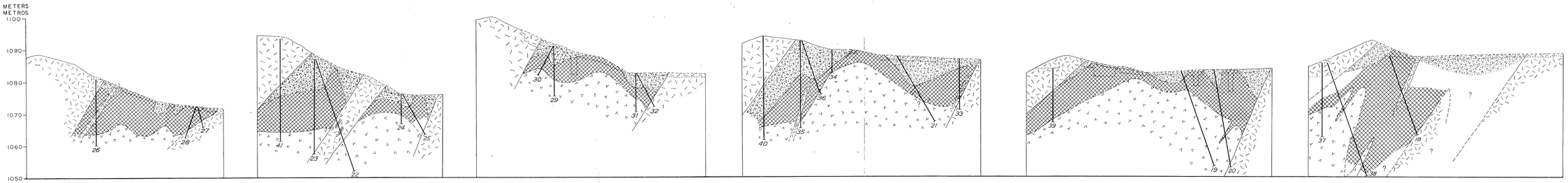

JACUBA I

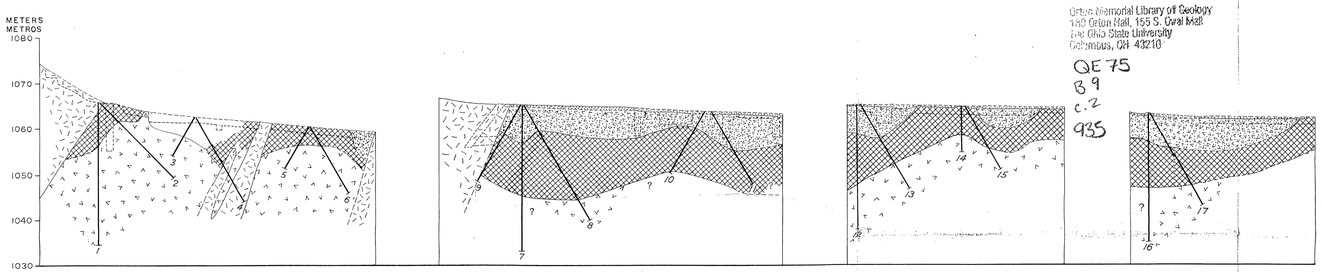

JACUBA II

Orton Memorial Library of Geology
158 Orton Hall, 155 S. Oval Mall
The Ohio State University
Columbus, OH 43210
QE 75
B9
c.2
935

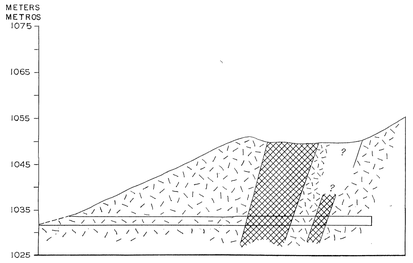

CACHIMBO NORTH

EXPLANATION — LEGENDA

Soil with concretionary pebbles of manganese oxide (Jacuba II)	*Solo com "seixos" concrecionados de óxido de manganês (Jacuba II)*
Red clay grading downward to purple clay	*Argila vermelha passando para baixo a púrpura*
Green clay	*Argila verde*
Unweathered unserpentinized pyroxenite	*Piroxenito não serpentinizado e fresco*
Brown clay and jasperoidal chalcedony grading downward to unweathered serpentinite and serpentinized peridotite	*Argila castanha e calcedônia jáspica passando para baixo a serpentinito e peridotito serpentinizado não decompostos*
Diamond-drill core logged by Pecora (18)	*Sondagem a diamante interpretada por Pecora*
Core missing or doubtful (?)	*Testemunho omisso ou duvidoso*

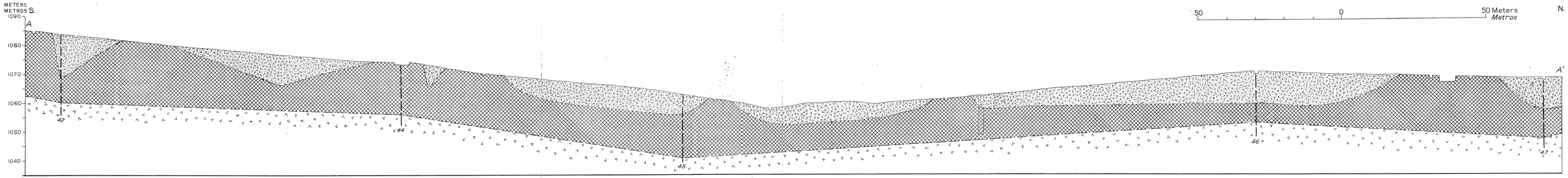

CACHIMBO SOUTHEAST

A–A' IN PLATE 49

PROJECTIONS OF JACUBA I, JACUBA II, CACHIMBO NORTH AND CACHIMBO SOUTHEAST, IN THE SERRA DA MANTIQUEIRA, GOIAZ, BRAZIL, SHOWING DEPTH AND THICKNESS OF WEATHERED MATERIAL AS INDICATED BY CORRELATION OF DIAMOND-DRILL CORES AND EXPOSED GEOLOGICAL FEATURES

CORTES GEOLOGICOS DA JACUBA I, JACUBA II, CACHIMBO NORTE E CACHIMBO SUDESTE, MOSTRANDO A PROFUNDIDADE E ESPESSURA DO MATERIAL DECOMPOSTO, INDICADA PELA CORRELACAO DOS TES TEMUNHOS DE SONDAGEM A DIAMANTE E DOS DETALHES GEOLOGICOS VISIVEIS