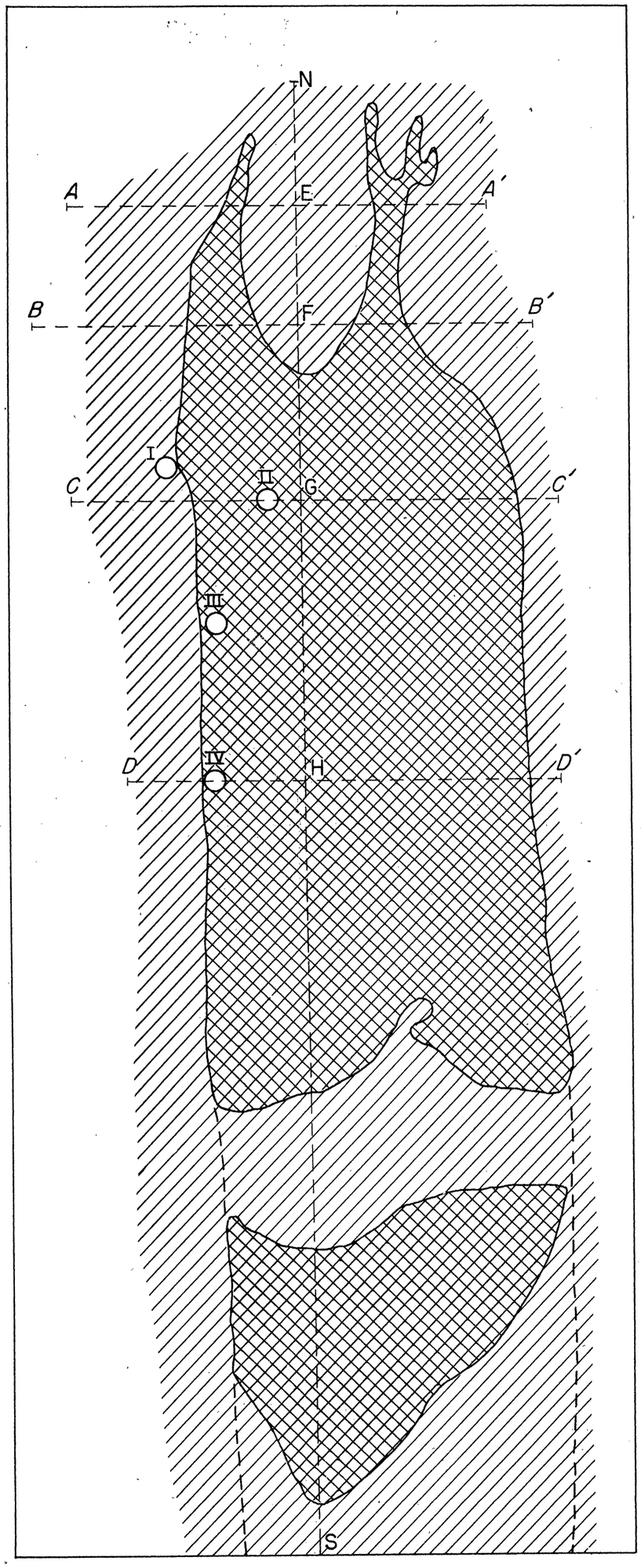

PLAN
PLANTA

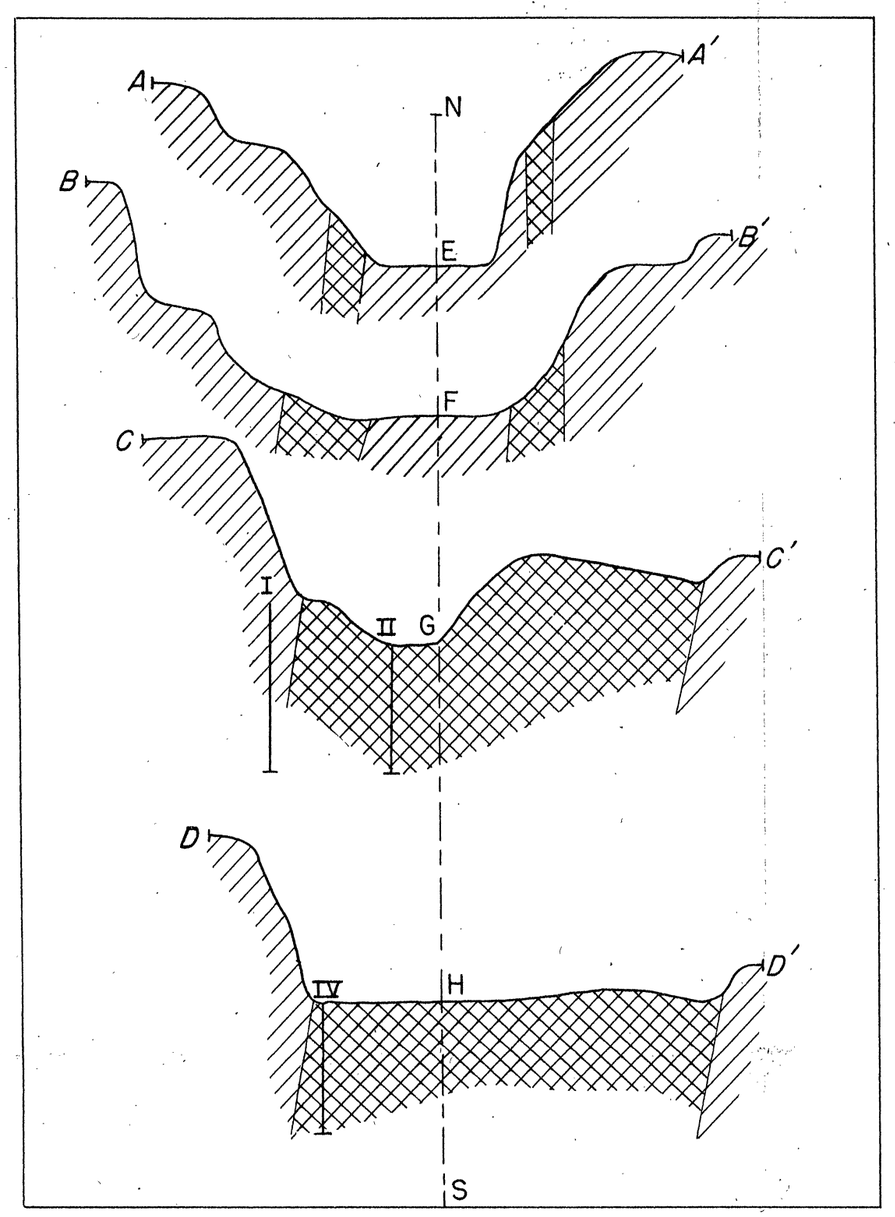

TRANSVERSE PROFILES
PERFIS TRANSVERSAL

EXPLANATION — *LEGENDA*

Nickel ore — *Minério de niquel*

Siliceous clay — *Argila silicosa*

Auger drill hole — *Furo de sondagem a trado*

5 0 5 20 Meters *Metros*

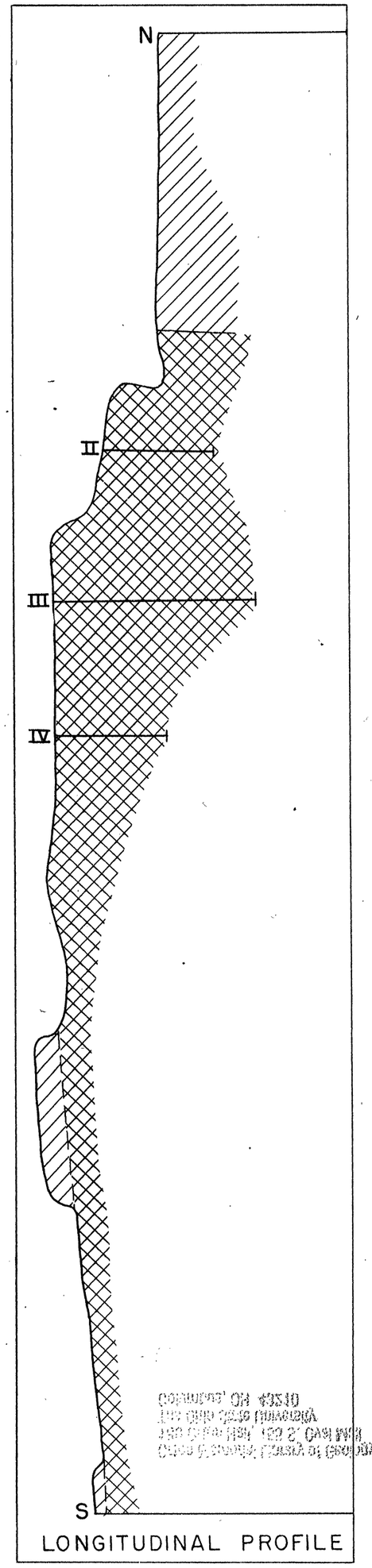

LONGITUDINAL PROFILE
PERFIL LONGITUDINAL

PLAN AND PROFILES OF THE NORTHERNMOST OPEN CUT IN THE JACUBA I DEPOSIT IN THE SERRA DA MANTIQUEIRA, GOIAZ, BRAZIL

PLANTA E PERFIS DO CORTE A CEU ABERTO MAIS SETENTRIONAL DA JAZIDA DA JACUBA I, NA SERRA DA MANTIQUEIRA, GOIAZ,

U. S. GOVERNMENT PRINTING OFFICE: 1944 O - 571714