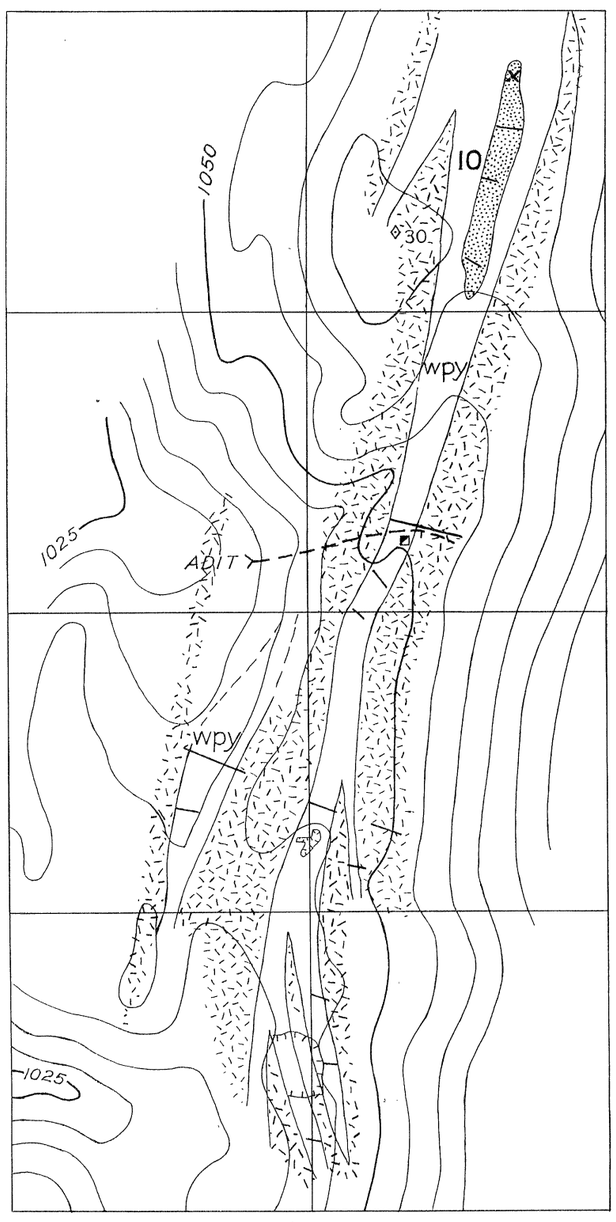

CACHIMBO NORTH (NO. 7 OF CACHIMBO GROUP)

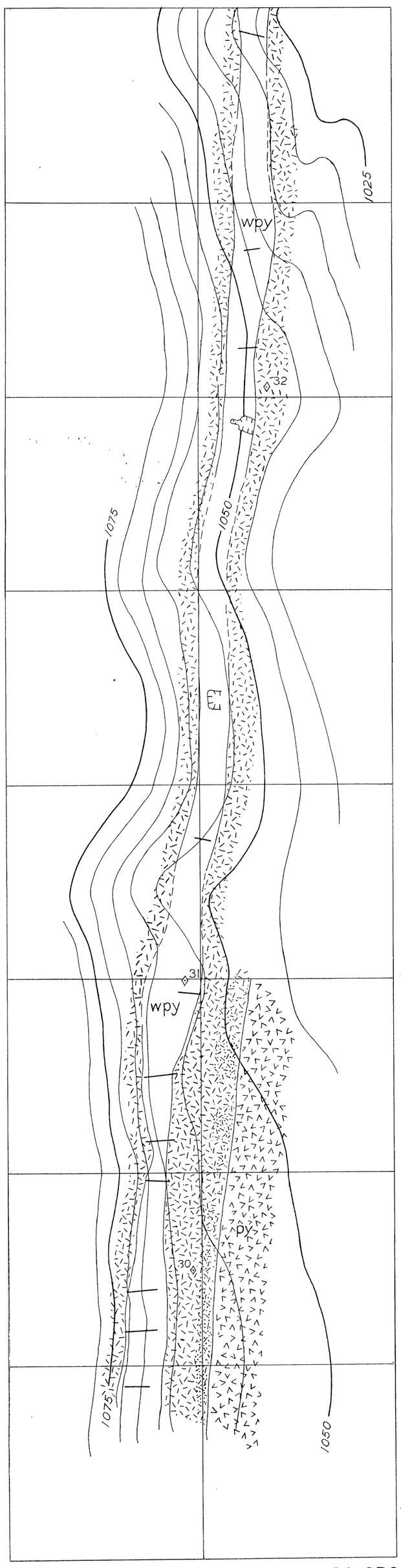

CACHIMBO WEST (NO. 9 OF CACHIMBO GROUP)

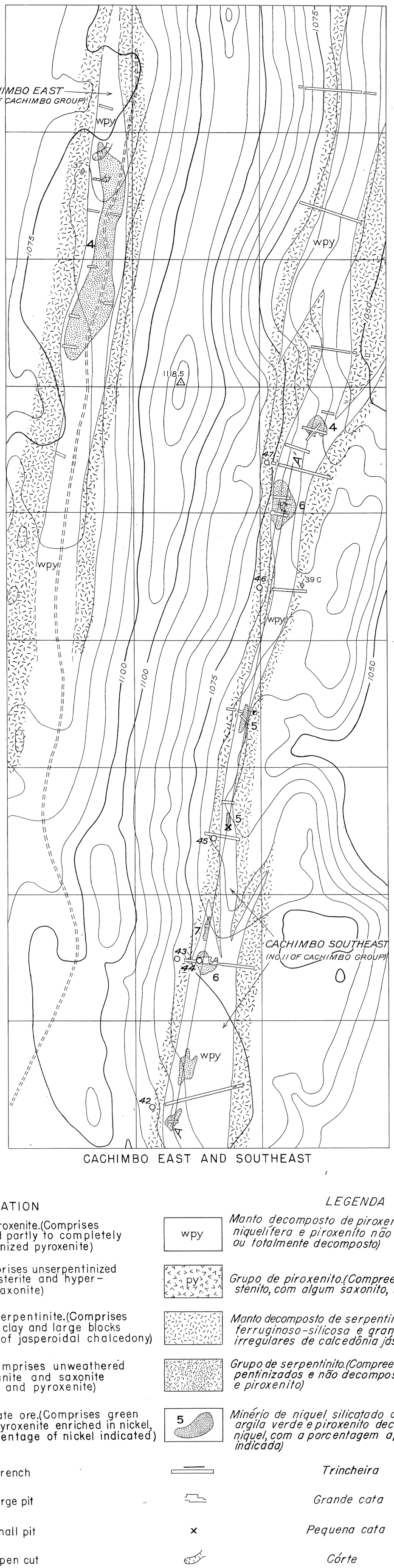

CACHIMBO EAST AND SOUTHEAST

EXPLANATION

Weathered mantle of pyroxenite. (Comprises nickel-bearing clay and partly to completely weathered unserpentinized pyroxenite)	wpy	*Manto decomposto de piroxenito. (Compreende argila niquelífera e piroxenito não serpentinizado, parcial ou totalmente decomposto)*
Pyroxenite group. (Comprises unserpentinized and unweathered websterite and hypersthenite with some saxonite)	py	*Grupo de piroxenito. (Compreende websterito e hiperstenito, com algum saxonito, não decompostos)*
Weathered mantle of serpentinite. (Comprises ferruginous-siliceous clay and large blocks or irregular masses of jasperoidal chalcedony)		*Manto decomposto de serpentinito. (Compreende argila ferruginoso-silicosa e grandes blócos ou massas irregulares de calcedônia jáspica)*
Serpentinite group. (Comprises unweathered but serpentinized dunite and saxonite with some troctolite and pyroxenite)		*Grupo de serpentinito. (Compreende dunito e saxonito serpentinizados e não decompostos, com algum troctolito e piroxenito)*
High-grade nickel-silicate ore. (Comprises green clay and weathered pyroxenite enriched in nickel, with approximate percentage of nickel indicated)	5	*Minério de niquel silicatado de alto teor (Compreende argila verde e piroxenito decomposto enriquecido em niquel, com a porcentagem aproximada em niquel indicada)*
Trench		*Trincheira*
Large pit		*Grande cata*
Small pit	×	*Pequena cata*
Open cut		*Córte*
Shaft		*Poço*
Diamond-drill hole	42 o	*Sondagem a diamante*
Truck road	======	*Estrada de rodagem*
Survey stake of Emprêsa Comercial	◊ 31	*Estaca de levantamento da Emprêsa Comercial*
Triangulation stake of Geological Survey	△	*Estaca de triangulação do Geological Survey*

LEGENDA

50 0 50 150 Meters *Metros*

Contour interval 5 meters
Curvas de nivel de 5 em 5 metros

Topography by E. R. Swoboda
Geology by W. T. Pecora

TOPOGRAPHIC AND GEOLOGIC MAPS OF THE CACHIMBO DEPOSITS IN THE SERRA DE MANTIQUEIRA, GOIAZ, BRAZIL
MAPAS TOPOGRAFICOS E GEOLOGICOS DAS JAZIDAS DO CACHIMBO NA SERRA DA MANTIQUEIRA, GOIAZ, BRASIL