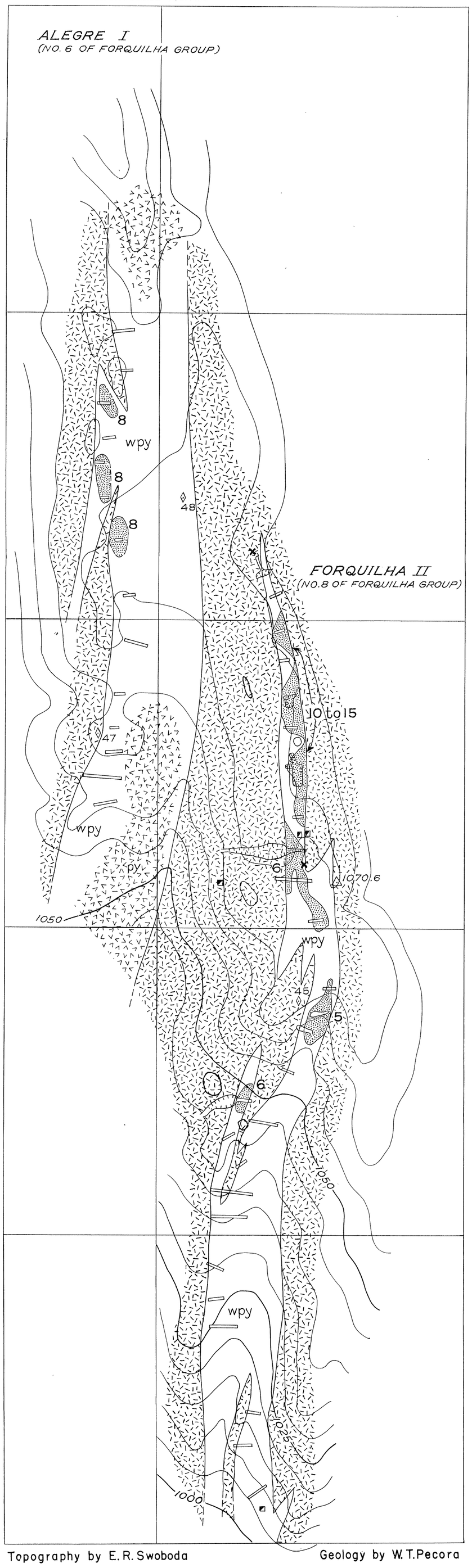

Topography by E. R. Swoboda — Geology by W. T. Pecora

FORQUILHA GROUP (DEPOSITS NOS. 6 AND 8)

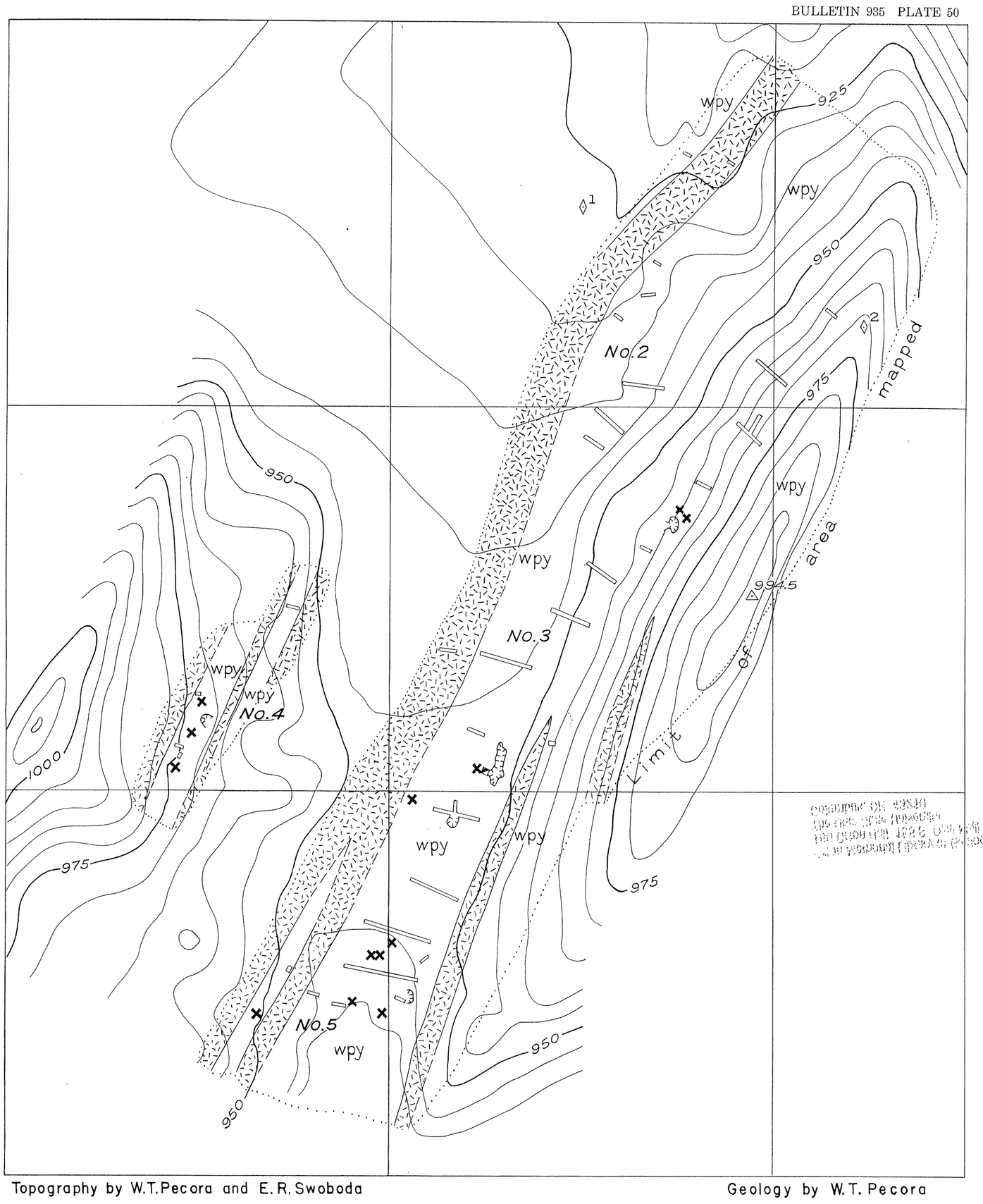

Topography by W.T.Pecora and E.R.Swoboda — Geology by W.T. Pecora

VENDINHA GROUP (DEPOSITS NOS. 2, 3, 4, AND 5)

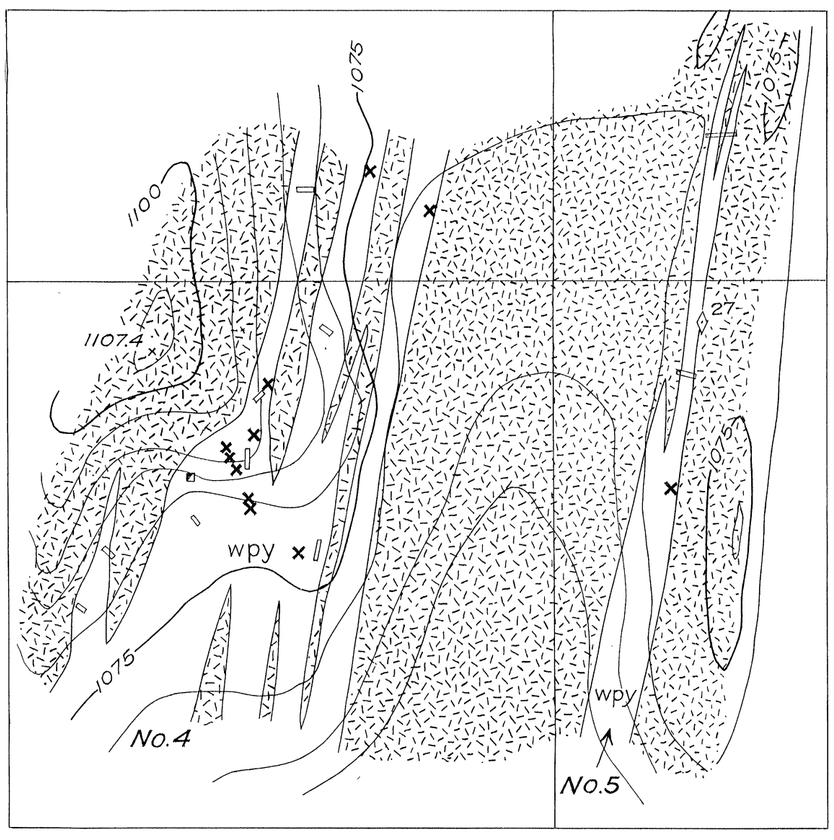

Topography and geology by W.T. Pecora

FAZENDA GROUP (DEPOSITS NOS. 4 AND 5)

EXPLANATION

Weathered mantle of pyroxenite. (Comprises nickel-bearing clay and partly to completely weathered unserpentinized pyroxenite)	wpy	*Manto decomposto de piroxenito. (Compreende argila niquelífera e piroxenito não serpentinizado, parcial ou totalmente decomposto)*
Pyroxenite group. (Comprises unserpentinized and unweathered websterite and hypersthenite with some saxonite)	py	*Grupo de piroxenito. (Compreende websterito e hipersténito, com algum saxonito, não decompostos)*
Weathered mantle of serpentinite. (Comprises ferruginous-siliceous clay and large blocks or irregular masses of jasperoidal chalcedony)		*Manto decomposto de serpentinito. (Compreende argila ferruginoso-silicosa e grandes blócos ou massas irregulares de calcedônia jáspica)*
High-grade nickel-silicate ore. (Comprises green clay and weathered pyroxenite enriched in nickel, with approximate percentage of nickel indicated)	5	*Minério de niquel silicatado de alto teor (Compreende argila verde e piroxenito decomposto enriquecido em niquel, com a porcentagem aproximada em niquel indicada)*
Trench		*Trincheira*
Small pit	×	*Pequena cata*
Open cut		*Córte*
Shaft		*Poço*
Survey stake of Emprêsa Comercial	48	*Estaca de levantamento da Emprêsa Comercial*
Triangulation stake of Geological Survey	△	*Estaca de triangulação do Geological Survey*

LEGENDA

100 0 200 Meters
Metros

Contour interval 5 meters
Curvas de nivel de 5 em 5 metros

TOPOGRAPHIC AND GEOLOGIC MAPS OF THE ALEGRE I, FORQUILHA II, VENDINHA, AND FAZENDA DEPOSITS IN THE SERRA DA MANTIQUEIRA, GOIAZ, BRAZIL
MAPAS TOPOGRAFICOS E GEOLOGICOS DAS JAZIDAS DO ALEGRE I, FORQUILHA II, VENDINHA E FAZENDA, NA SERRA DA MANTIQUEIRA, GOIAZ, BRASIL