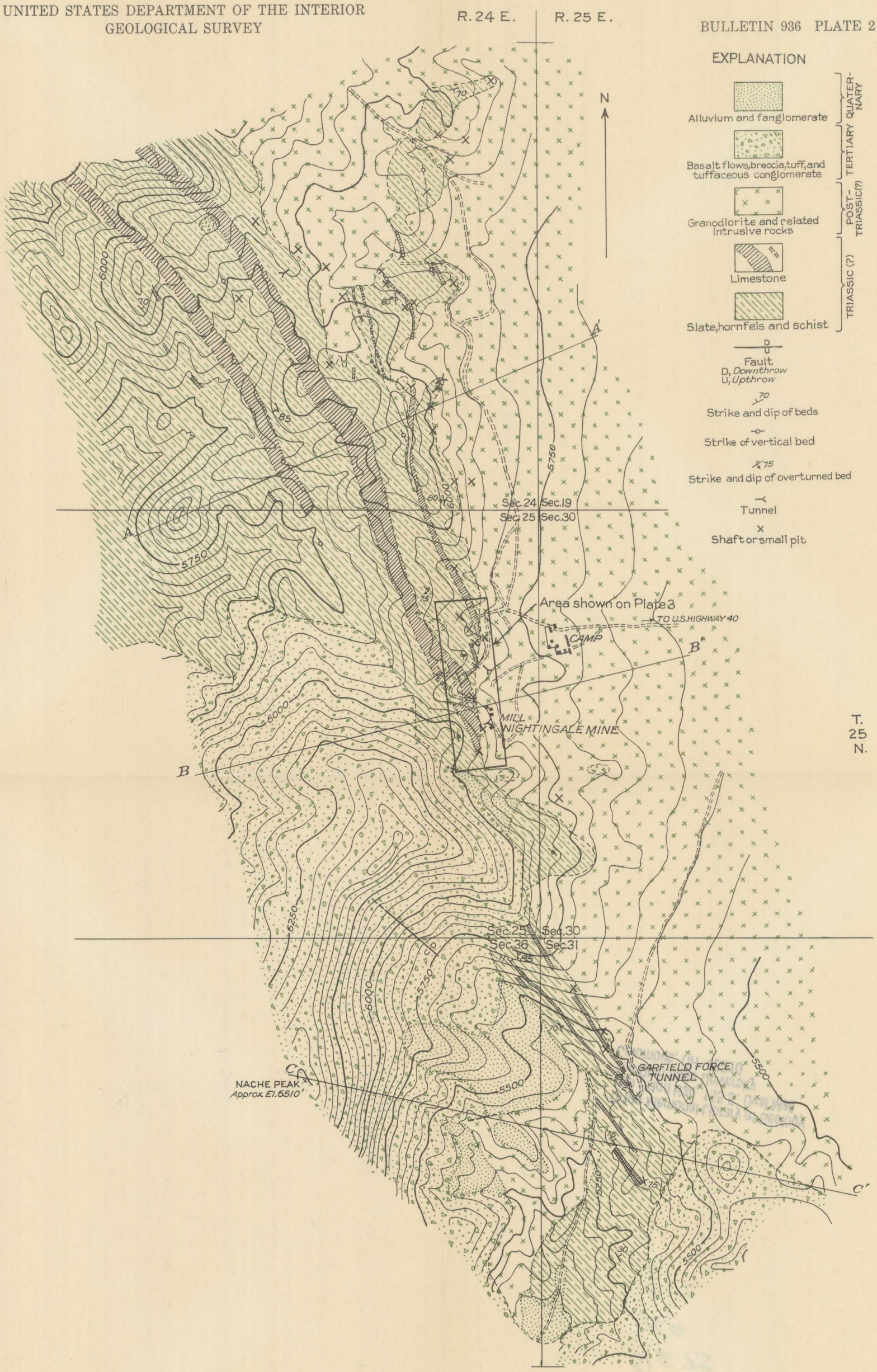

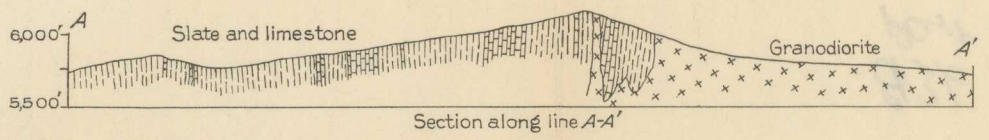

Section along line A-A'

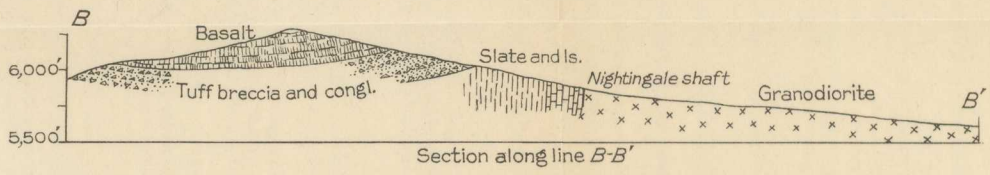

Section along line B-B'

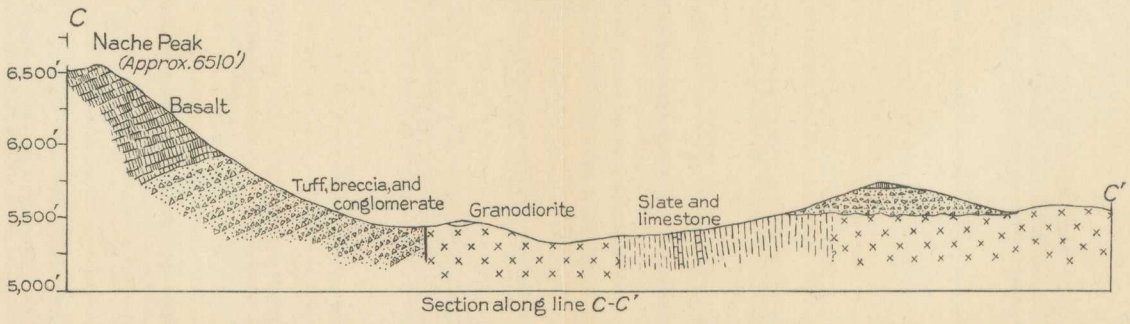

Section along line C-C'

GEOLOGIC MAP AND SECTIONS OF THE NIGHTINGALE TUNGSTEN DISTRICT, PERSHING COUNTY, NEVADA

1,000 0 1,000 3,000 Feet

Contour interval 50 Feet
Datum is mean sea level