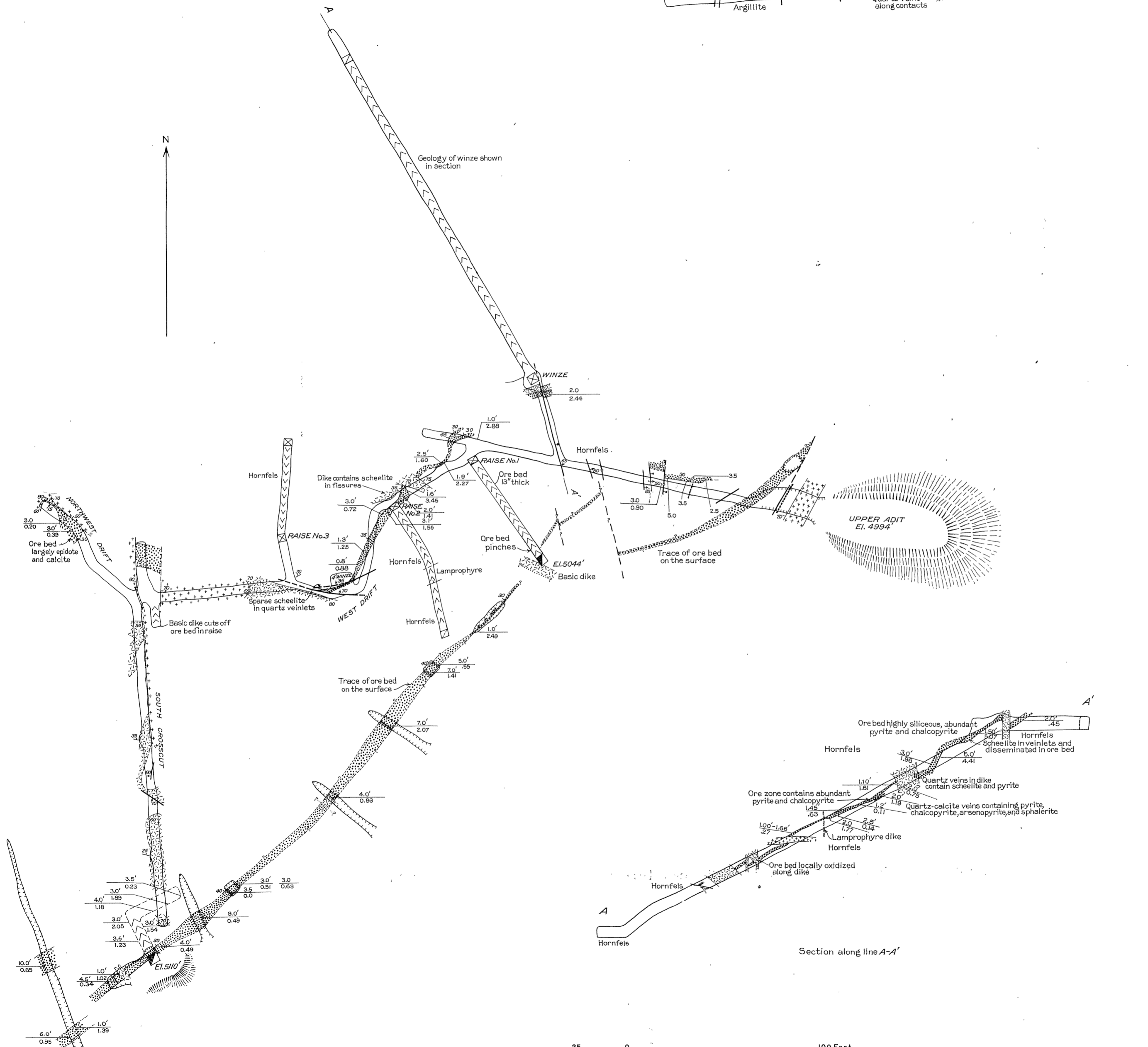
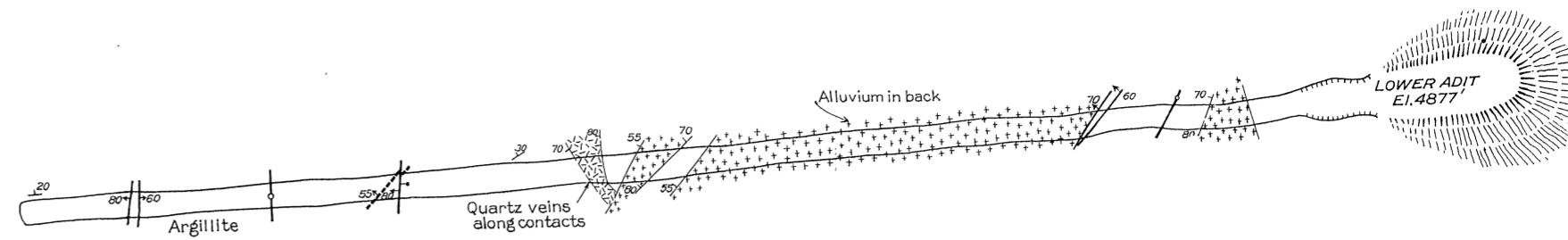



Orton Memorial Library of Geology
180 Orton Hall, 155 S. Oval Mall
The Ohio State University
Columbus, OH 43210



- EXPLANATION
- Tactite
 - Diabase dike
 - Lamprophyre dike
 - Argillite and hornfels
 - Quartz vein, showing dip
 - Fault or shear zone, showing dip and downthrown side
 - Vertical fault
 - Strike and dip of beds or contact
 - Strike of vertical beds or contact
 - Inclined working (Chevrans point downward)
 - Open pit
 - Grab sample
(Top number indicates length of sample cut; lower number, percent WO_3)
 - Sample cut in surface trench



GEOLOGIC MAP AND SECTION OF THE ROSE CREEK MINE, PERSHING COUNTY, NEVADA