DEPARTMENT OF GEOLOGY
OHIO STATE UNIVERSITY

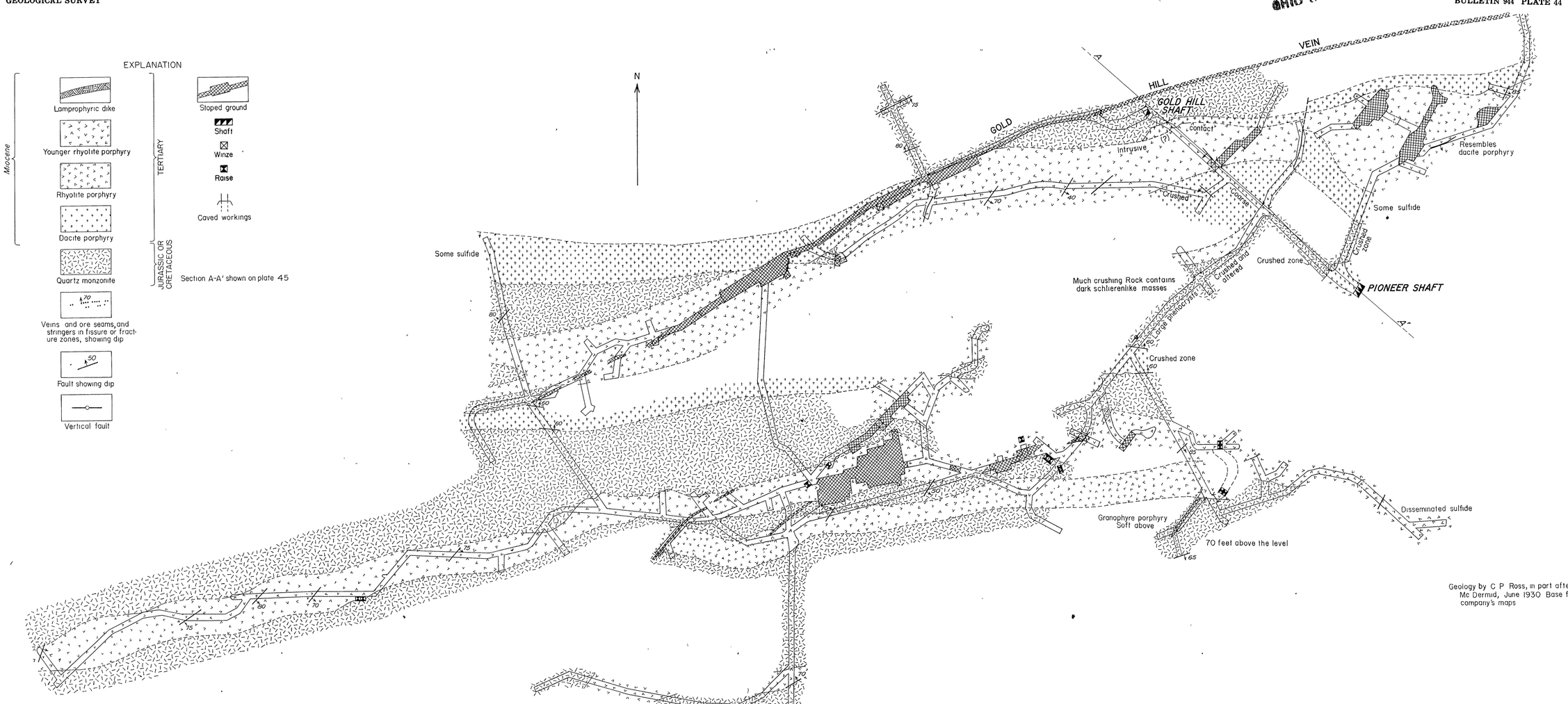

Geology by C P Ross, in part after A J Mc Dermid, June 1930 Base from company's maps

PLAN OF 250-FOOT LEVEL

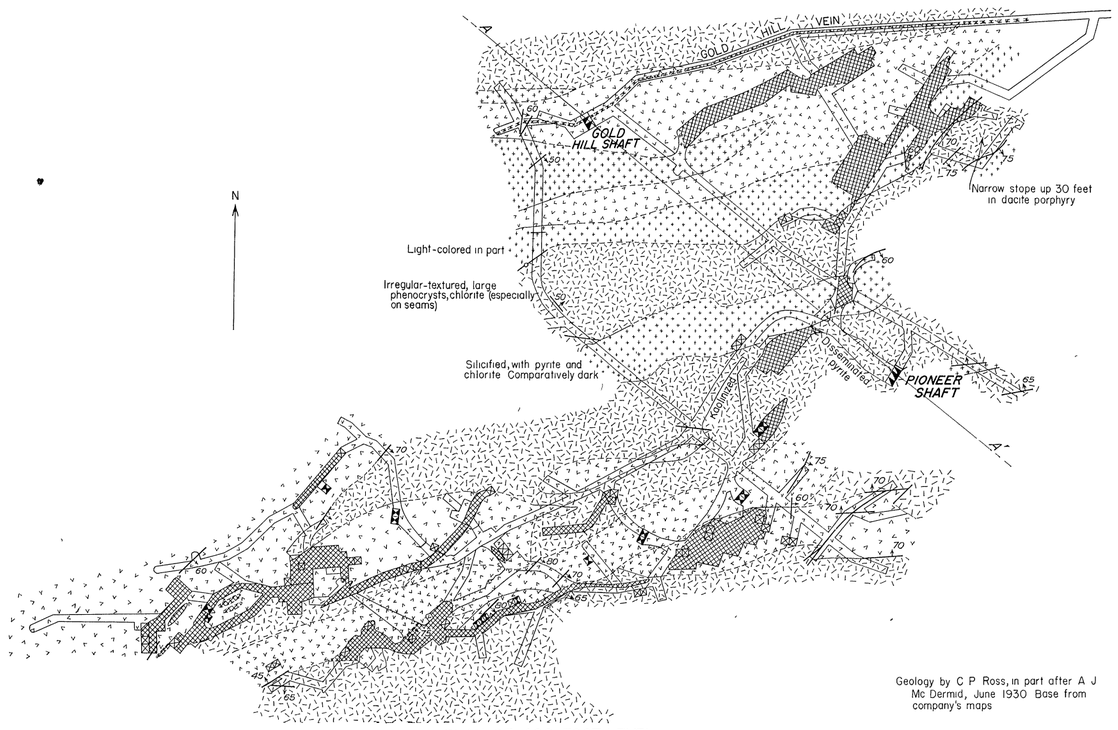

Geology by C P Ross, in part after A J Mc Dermid, June 1930 Base from company's maps

PLAN OF 400-FOOT LEVEL

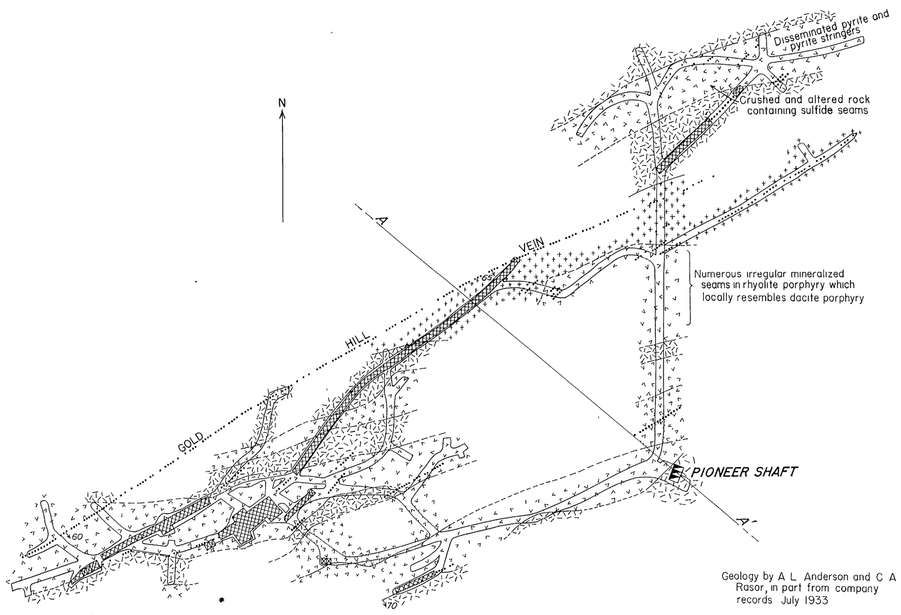

Geology by A L Anderson and C A Rasor, in part from company records July 1933

PLAN OF 700-FOOT LEVEL

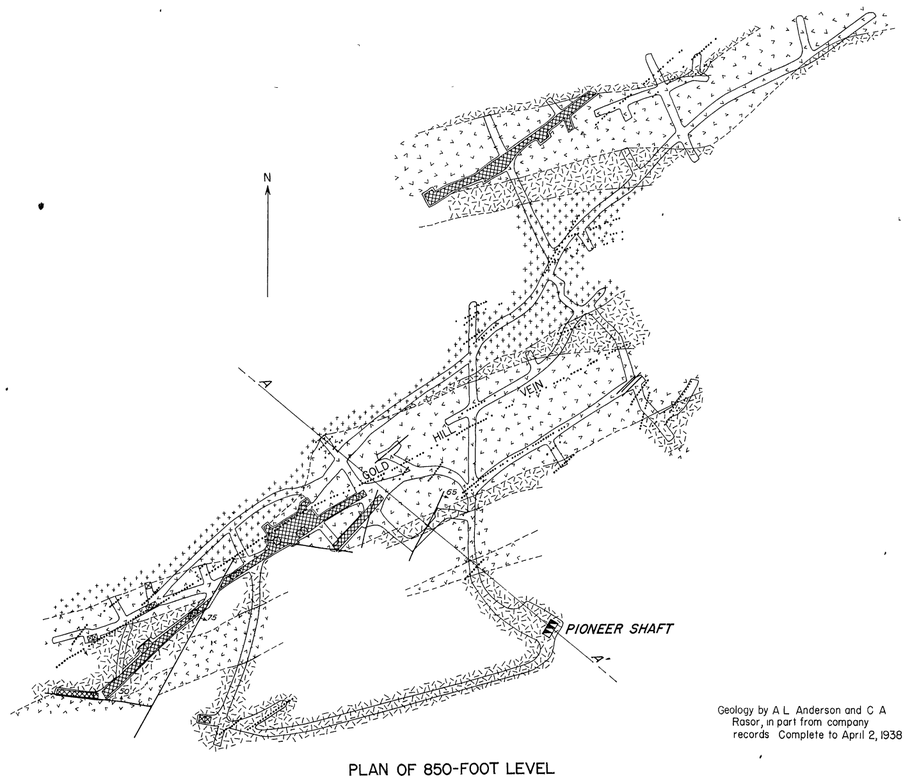

Geology by A L Anderson and C A Rasor, in part from company records Complete to April 2, 1938

PLAN OF 850-FOOT LEVEL

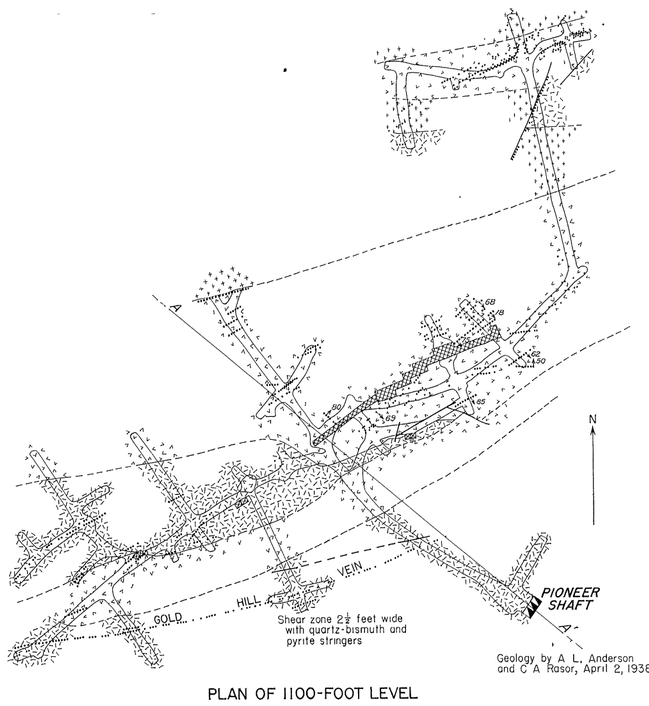

Geology by A L Anderson and C A Rasor, April 2, 1938

PLAN OF 1100-FOOT LEVEL

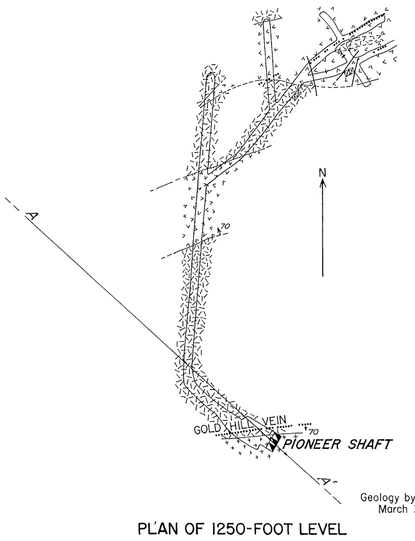

Geology by C A Rasor March 30, 1938

PLAN OF 1250-FOOT LEVEL

GEOLOGIC MAPS OF LEVELS OF THE GOLD HILL MINE, BOISE BASIN, IDAHO

100 0 100 300 Feet