
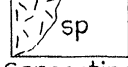
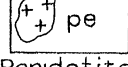
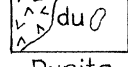
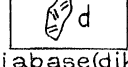
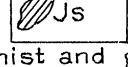


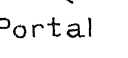


Original on 12510
 The Ohio State University
 Columbus, Ohio
 1940

EXPLANATION

-  Chromite ore
-  Serpentine
-  Peridotite
-  Dunite
-  Diabase(dikes?)
-  Inclusions of schist and greenstone (Jurassic?)
- Outcrops shown by patterns
- Inferred rocks shown by letter symbols only
-  Fault showing dip
-  Outline of dump
-  Portal

Geology by C.T. Smith, topography by A.B. Griggs

0-582058 (In pocket)

40 0 40 200 FEET
Contour interval 10 feet
Datum assumed

GEOLOGIC MAP OF THE PICK AND SHOVEL CHROMITE DEPOSIT, SAN LUIS OBISPO COUNTY, CALIF.