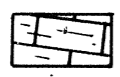

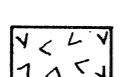



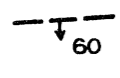
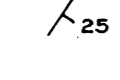



EXPLANATION

-  Impure limestone with some shaly and sandy beds
-  Altered limestone showing much variation in degree of metamorphism. Contains magnetite and scheelite locally
-  Quartz monzonite possibly including some granodiorite porphyry
-  Granodiorite porphyry
-  Scheelite showings
-  Contacts
-  Fault, showing dip 60
-  Strike and dip of beds 25
-  Shaft

Mapped by S.W. Hobbs,
November 1941

GEOLOGIC MAP AND SECTION OF UNDERGROUND WORKINGS OF THE
COPPER RANCH MINE, BEAVER COUNTY, UTAH

20 0 60 Feet