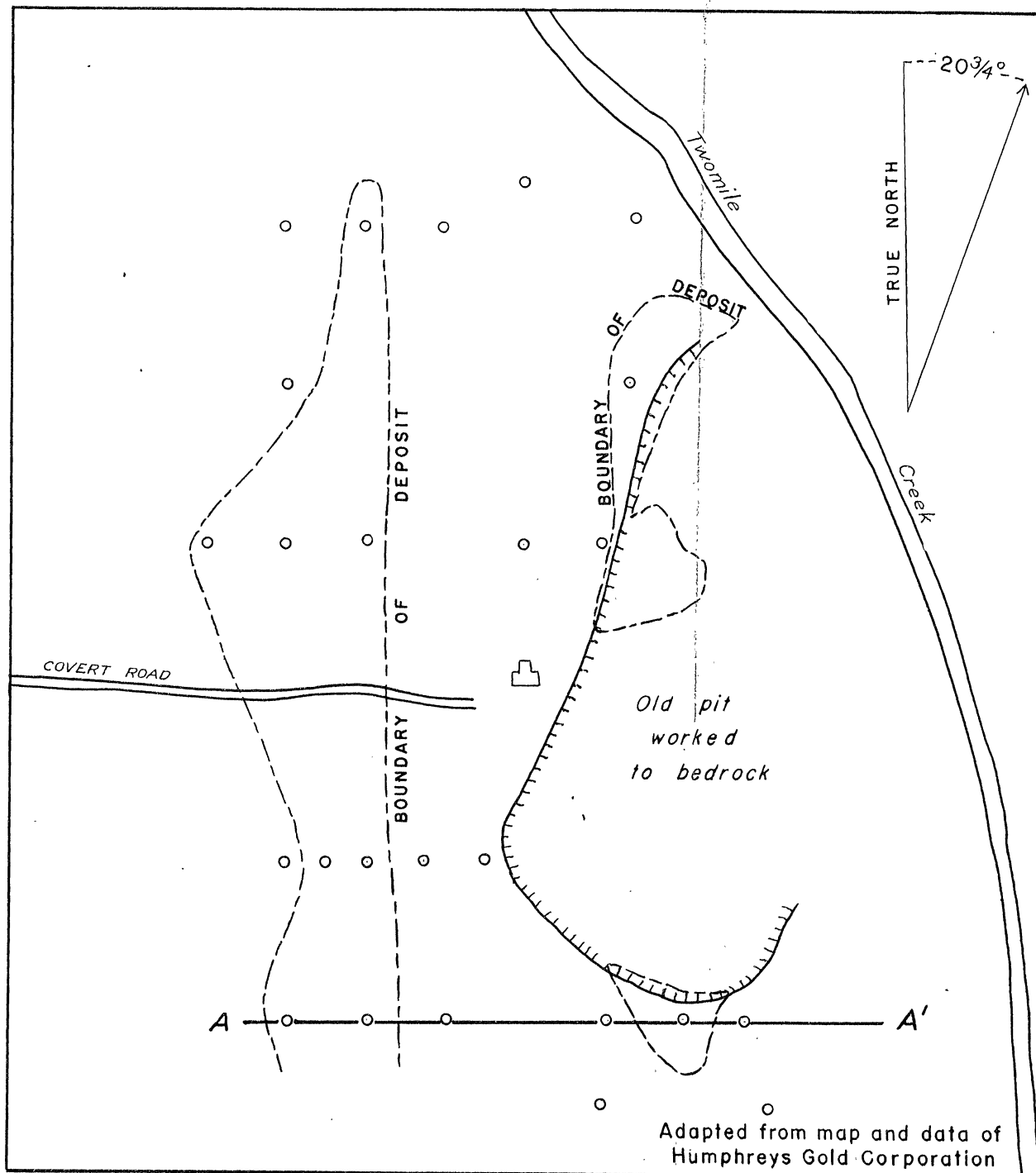


945  
Q675  
B9  
C.2



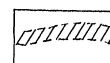
EXPLANATION

ON MAP

○  
Drill hole

ON SECTION

—  
Drill hole



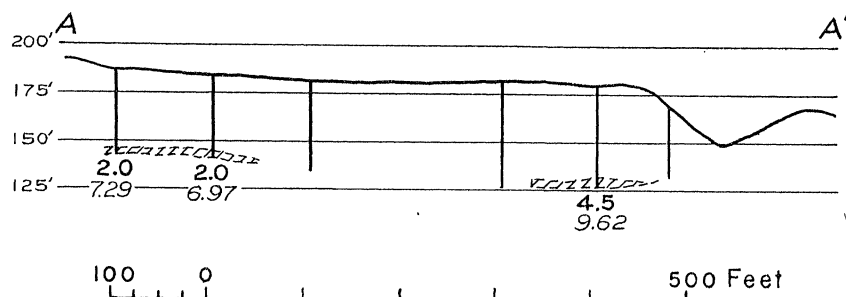
Chromiferous sand

4.5

Thickness of chromiferous sand  
in drill hole, in feet

9.62

Chromic oxide content of  
sand, in percent



PROPERTY OF THE  
U. S. GEOLOGICAL SURVEY  
WASHINGTON, D. C.  
1945

PLAN AND SECTION OF THE ROSE MINE