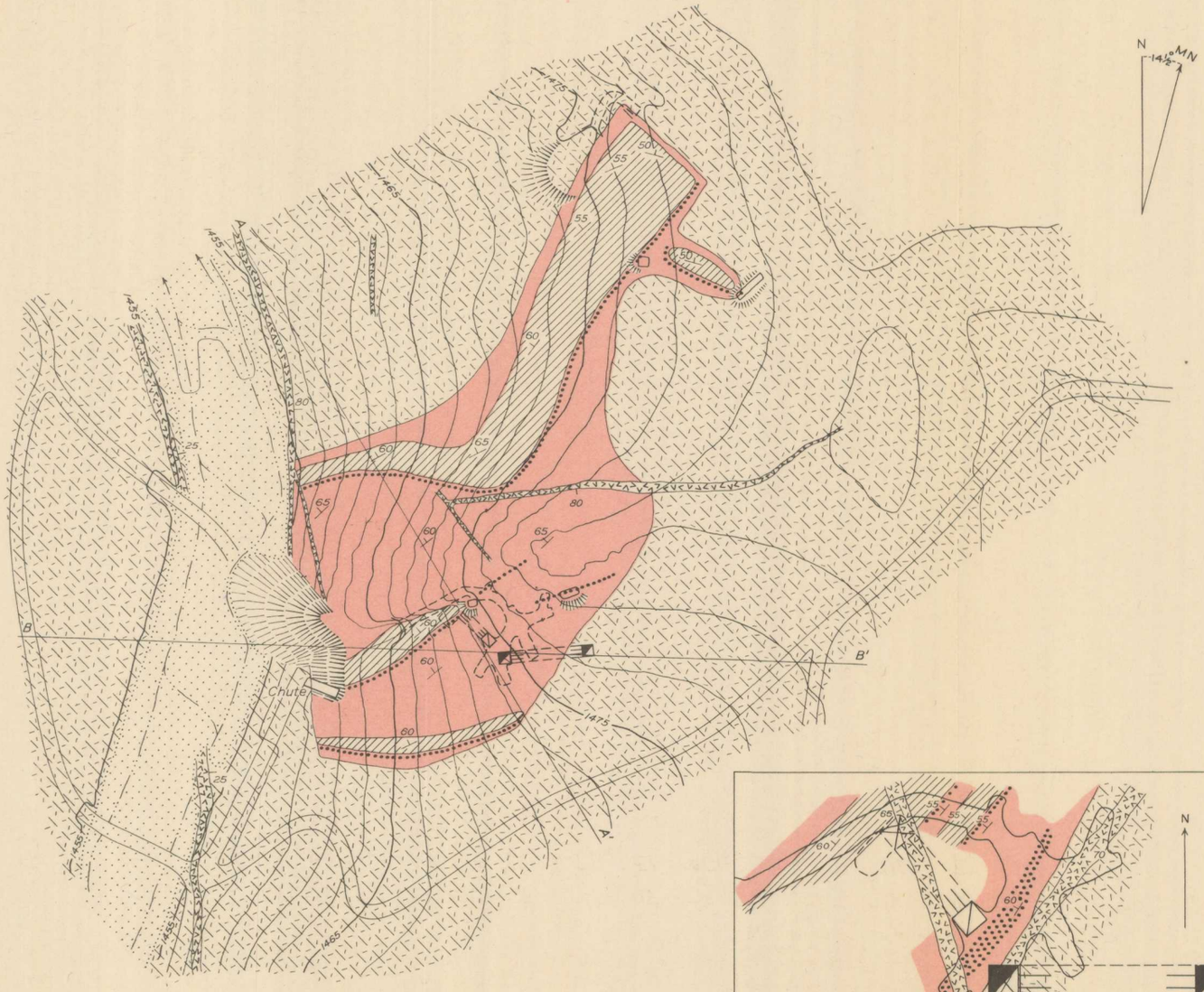


Geology by Carl Fries, Jr., November 1943
*La geología por Carl Fries, Jr., noviembre de 1943*

Topography by Kenneth Segerstrom
*La topografía por Kenneth Segerstrom*

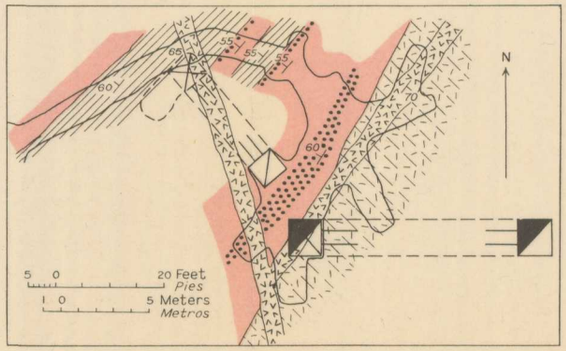


GEOLOGIC MAP OF ADIT
*PLANO GEOLOGICO DEL SOCAVON*

## EXPLANATION
*EXPLICACION*

Recent / *Reciente*

- Alluvium / *Alluvión*

Mesozoic / *Mesozoico*

- Pegmatite dike / *Dique de pegmatita*

Paleozoic / *Paleozoico*

- Schist; intruded irregularly by dioritic rocks / *Esquisto; intrusionado irregularmente por rocas dioríticas*
- Tactite and related rock / *Tactita y roca asociada*
- Marble / *Mármol*
- Scheelite-bearing rock / *Roca que contiene scheelita*

65 — Strike and dip of beds or dike / *Rumbo y buzamiento de capas o dique*

- Prospect / *Cata*
- Adit / *Socavón*
- Shaft / *Tiro*
- Foot of shaft / *Fondo del tiro*
- Top of raise, winze, or internal shaft / *Brocal de levante, pozo, o tiro interior*
- Foot of raise, winze, or internal shaft / *Fondo de levante, pozo, o tiro interior*
- Inclined working / *Labor inclinada*
- Dump / *Terrero*

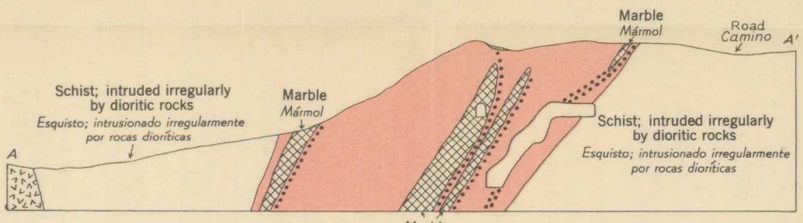


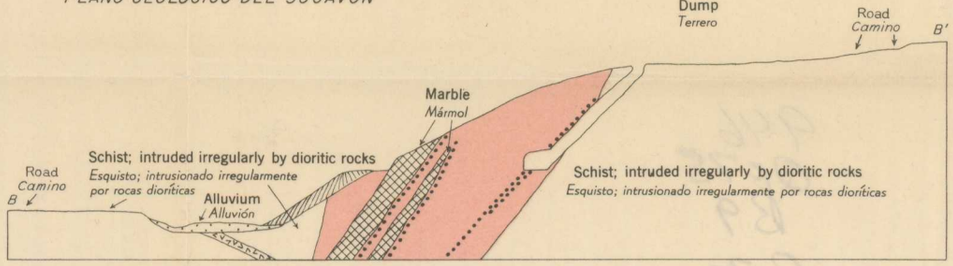


50 0 150 Feet
*Pies*
10 0 50 Meters
*Metros*

Contour interval 2 meters
*Curvas de nivel cada 2 metros*

Orton Memorial Library of Geology
180 Orton Hall, 155 S. Oval Mall
The Ohio State University
Columbus, OH 43210

# GEOLOGIC MAP AND SECTIONS OF THE EL AUDAZ TUNGSTEN DEPOSIT LOWER CALIFORNIA, MEXICO

*PLANO GEOLOGICO Y SECCIONES DEL YACIMIENTO DE TUNGSTENO EL AUDAZ. BAJA CALIFORNIA, MEXICO*