

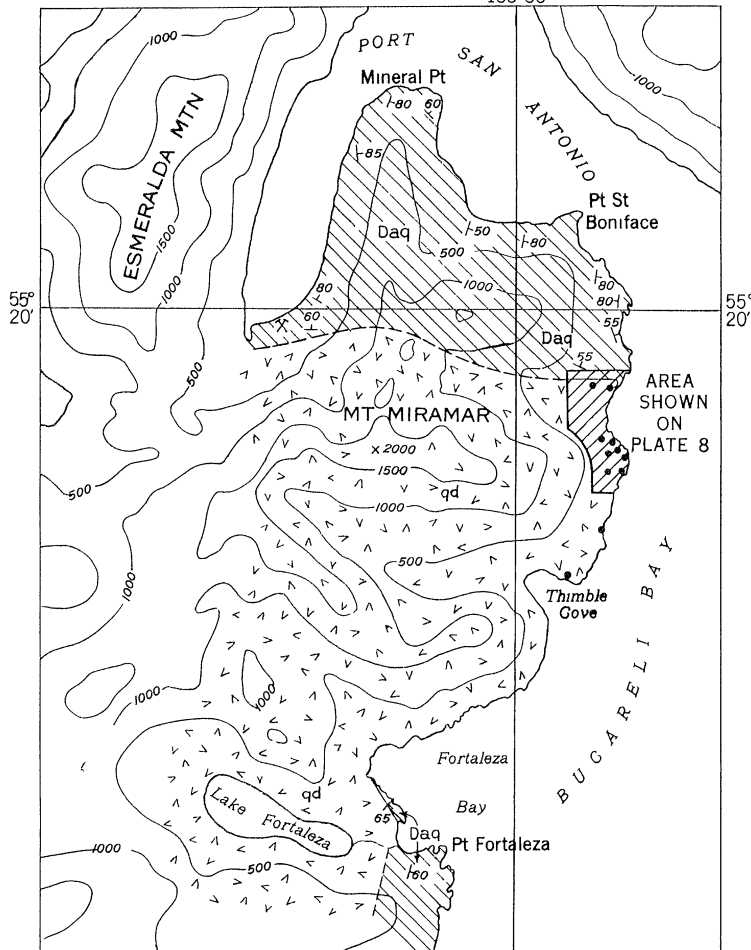
Orton Memorial Library of Geology  
 180 Orton Hall, 155 S. Oval Mall  
 The Ohio State University  
 Columbus, OH 43210

GEOLOGICAL SURVEY


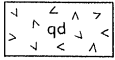
BULLETIN 947 PLATE 7

133°35'

DEPARTMENT OF GEOLOGY  
 OHIO STATE UNIVERSITY



EXPLANATION

-  Daq } DEVONIAN
- Interbedded argillite and quartzite with minor marble
-  qd } LOWER CRETACEOUS OR UPPER JURASSIC
- Silicified quartz diorite
- 50 y } Strike and dip of beds
- } Area in which molybdenite-bearing rock is exposed
- x } Prospect

947  
 QETS  
 B9  
 C. 2

Topography modified  
 from U S Coast  
 and Geodetic Survey  
 Chart 8158

1000 0

Contour interval 500 feet  
 Datum is mean sea level

133°35'

6000 Feet G. D. Robinson,  
 1943

Geology by  
 G. D. Robinson,  
 1943

GEOLOGIC MAP OF EAST-CENTRAL BAKER ISLAND, SOUTHEASTERN ALASKA