






EXPLANATION

-  Norite group  
(Principally amphibolite, norite, and gabbro)
-  Diorite group  
(Principally dioritic and granitic rocks with pegmatites, quartz veins, and schist inclusions)
-  Metamorphosed graywacke
-  Metamorphosed greenstone

UPPER  
TRIASSIC(?)  
LOWER CRETACEOUS(?)

 Fault

Geology and topography by  
W.T. Pecora, J.B. Lyons, and  
D.L. Rossman

1000 0 4000 Feet

Contour interval 50 feet Datum is mean low sea level  
Shore line mapped at mean high tide line

GEOLOGIC MAP OF THE STOCK NEAR DAVISON BAY, CHICHAGOF ISLAND, ALASKA