



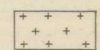
EXPLANATION




Marble



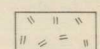
Quartzite




Diorite gneiss



Quartzite and diorite gneiss (Undifferentiated)



Peridotite



Chromite ore

Contact, exposed

Contact, approximated

Contact, probable

Topography and geology by J.S.Livermore
D.A.Phoenix and P.W.Richards

GEOLOGIC MAP OF AREA ADJACENT TO THE ANNIVERSARY CHROMITE DEPOSIT, SISKIYOU COUNTY, CALIFORNIA

500 0 1000 Feet

Contour interval 50 feet
Datum is mean sea level