




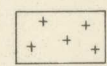

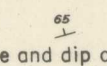
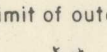
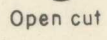
Topography and geology by J. S. Livermore and F. C. Gros, September 1941

GEOLOGIC MAP OF THE ANNIVERSARY CHROMITE DEPOSIT, SISKIYOU COUNTY, CALIFORNIA

50 0 200 Feet

Contour interval 10 feet
Datum is mean sea level

EXPLANATION

-  Marble
-  Quartzite
-  Peridotite
-  Gneissic diorite
-  Chromite
-  Strike and dip of beds
-  Limit of outcrop
-  Open cut