


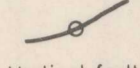
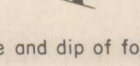
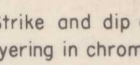
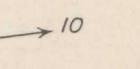

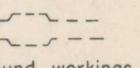
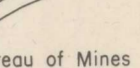
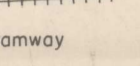
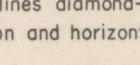
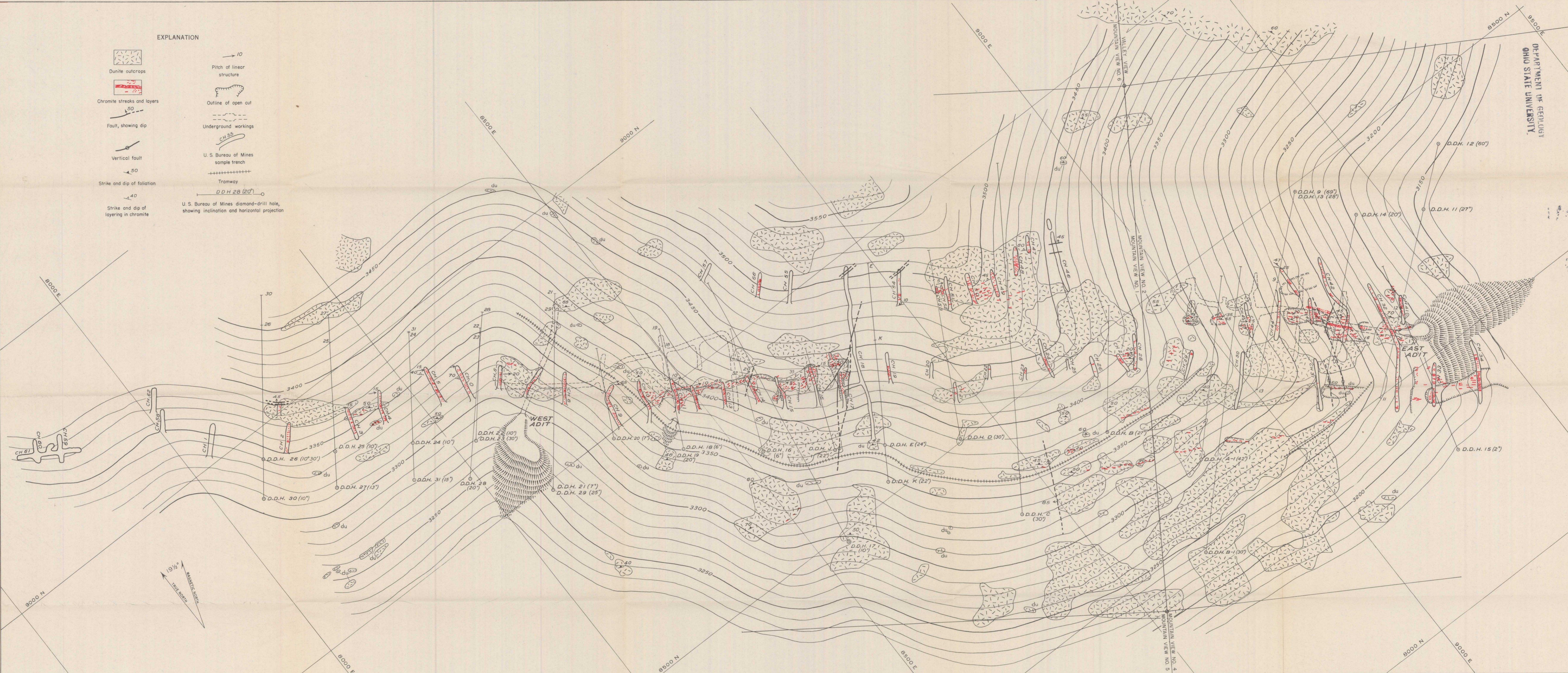


EXPLANATION

-  Dunite outcrops
-  Chromite streaks and layers
-  Fault, showing dip
-  Vertical fault
-  Strike and dip of foliation
-  Strike and dip of layering in chromite
-  Pitch of linear structure
-  Outline of open cut
-  Underground workings
-  U.S. Bureau of Mines sample trench
-  Tramway
-  U.S. Bureau of Mines diamond-drill hole, showing inclination and horizontal projection



GEOLOGIC MAP OF THE MOUNTAIN VIEW NO. 1 AND NO. 2 CLAIMS, SEIAD CREEK CHROMITE DEPOSIT, SISKIYOU COUNTY, CALIFORNIA

GEOLOGY BY C. T. SMITH, SEPTEMBER 1941

100 0 500 Feet

Contour interval 10 feet
Datum assumed