










EXPLANATION

-  Dunite
-  Pyroxenite
-  Chromite ore exposed
-  Contact, dashed where approximate
-  Fault, dashed where inferred
-  Strike and dip of chromite layers
-  Channel sample
-  Open cut
-  Dump

GEOLOGIC MAP OF THE MAIN WORKINGS, FAIRVIEW MINE, SISKIYOU COUNTY, CALIFORNIA

50 0 150 Feet
 Contour interval 10 feet
 Datum assumed

Topography and geology by G. A. Rynearson
 and F. W. Cater, Jr., May 1942

Orton Memorial Library of Geology
 180 Orton Hall, 155 S. Oval Mall
 The Ohio State University
 Columbus, OH 43210
 820600 O - 49 (In envelope) No. 12
 DE 75 89
 101948