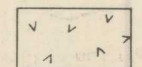




EXPLANATION



Dunite



Lherzolite

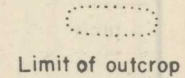


Chromite ore

Fault, showing dip  
(Dashed where approximately located)

Strike and dip of chromite layers


Pitch of linear structure in chromite



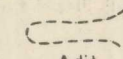
Limit of outcrop



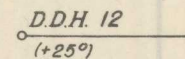
Open cut or pit



Trench



Adit



U.S. Bureau of Mines diamond-drill hole,  
showing inclination

GEOLOGIC OUTCROP MAP OF THE VETA CHICA CHROMITE DEPOSIT, SISKIYOU COUNTY, CALIFORNIA

50 0 200 Feet

Contour interval 10 feet  
Datum assumed

Topography and geology by J.S. Livermore  
and P.W. Richards, September 1941

OHIO STATE UNIVERSITY  
DEPARTMENT OF GEOLOGY  
100 Orton Hall, 155 S. Oval Mall  
Columbus, OH 43210

OF 75  
B9  
no. 948  
C. 2

820600 O - 49 (in envelope) No. 14