DEPARTMENT OF GEOLOGY
OHIO STATE UNIVERSITY

UNITED STATES DEPARTMENT OF THE INTERIOR
GEOLOGICAL SURVEY

PREPARED IN COOPERATION WITH THE
DIRECCION DE MINAS Y GEOLOGIA,
MINISTERIO DE AGRICULTURA DE LA REPUBLICA ARGENTINA

EXPLANATION
REFERENCIA

Recent alluvium
Aluvión reciente

Quartz vein containing scheelite
Vetas de cuarzo con scheelita

Pegmatite
Pegmatita

Crystalline limestone and metamorphosed limestone containing scheelite
Caliza cristalina y metamórfica con scheelita

Schist containing epidote
Esquisto con epidota

Mica schist and gneiss
Micacita y gneis

Fault
Falla

Strike and dip of rocks
Rumbo y buzamiento de las rocas

Strike of vertical rocks
Rumbo de las rocas verticales

Axis of anticline
Eje anticlinal

Axis of pitching syncline
Sinclinal con eje inclinado

Shaft
Tiro

Bottom of shaft
Fondo del pozo

Tunnel
Tunel

Pit
Pozo

Geology and topography by
Ward C. Smith and E. M. Gonzalez
February – March 1943

Geología y topografía por
Ward C. Smith y E. M. Gonzalez
Febrero – Marzo 1943

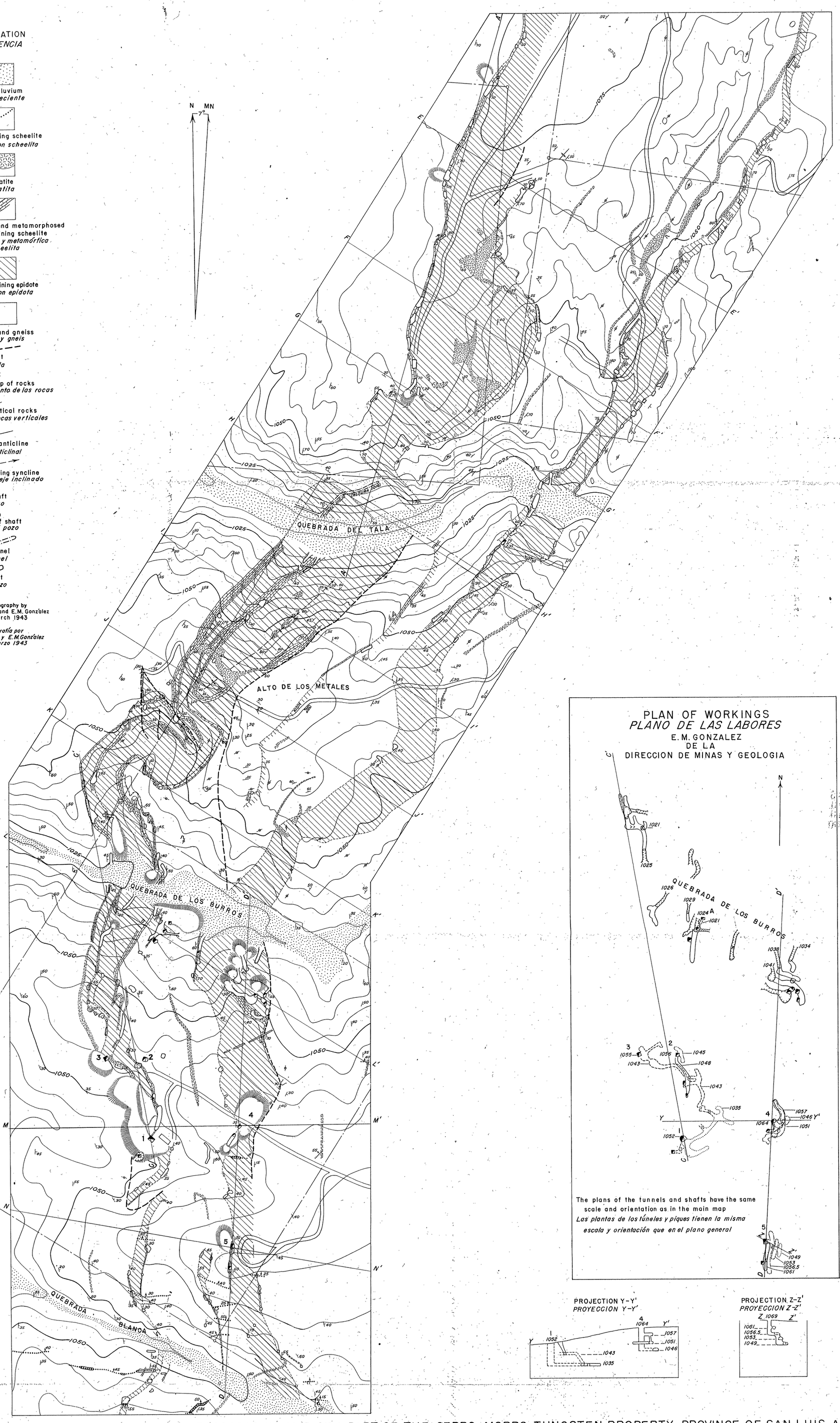



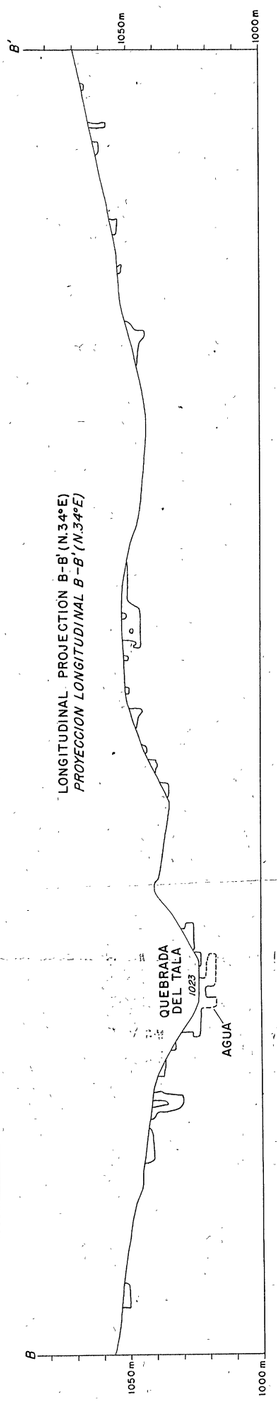

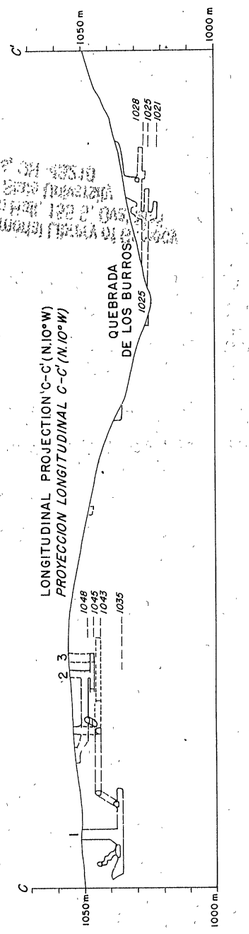

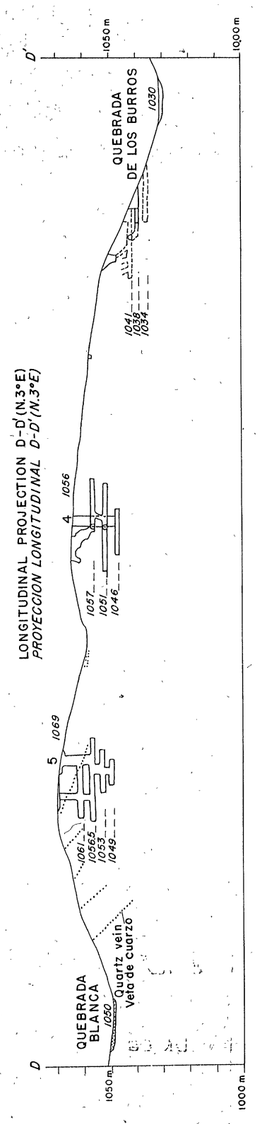

GEOLOGIC AND TOPOGRAPHIC MAP OF A PART OF THE CERRO MORRO TUNGSTEN PROPERTY, PROVINCE OF SAN LUIS, ARGENTINA

MAPA GEOLOGICO Y TOPOGRAFICO DE UNA PARTE DE LA MINA CERRO MORRO, PROVINCIA DE SAN LUIS, ARGENTINA

50 0 300 Feet
50 0 100 *Metros*

Contour interval 5 meters
Curvas de nivel 5 metros

756975 O - 47 (In pocket)