PREPARED IN COOPERATION WITH THE
DIRECCION DE MINAS Y GEOLOGIA,
MINISTERIO DE AGRICULTURA DE LA REPUBLICA ARGENTINA

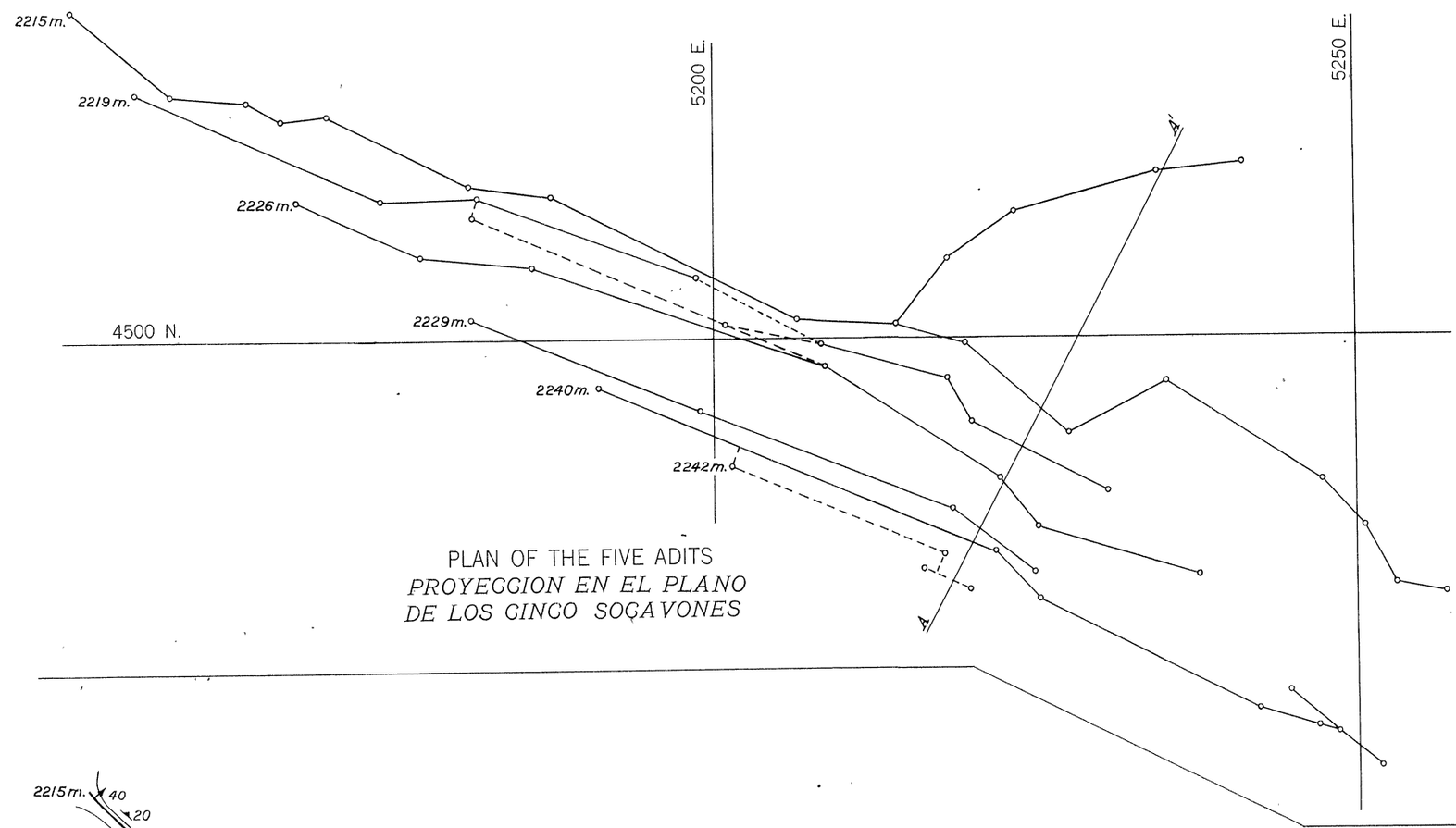

PLAN OF THE FIVE ADITS
PROYECCION EN EL PLANO DE LOS CINCO SOÇAVONES

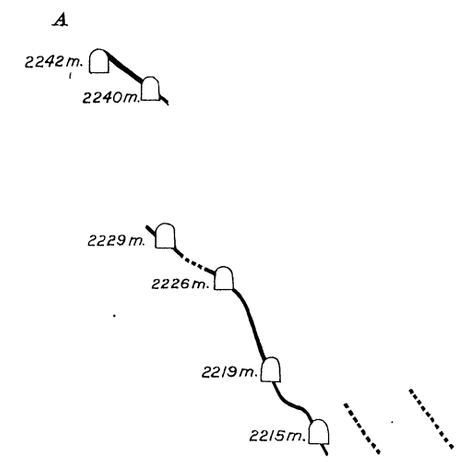

SECTION A–A'
CORTE VERTICAL A–A'

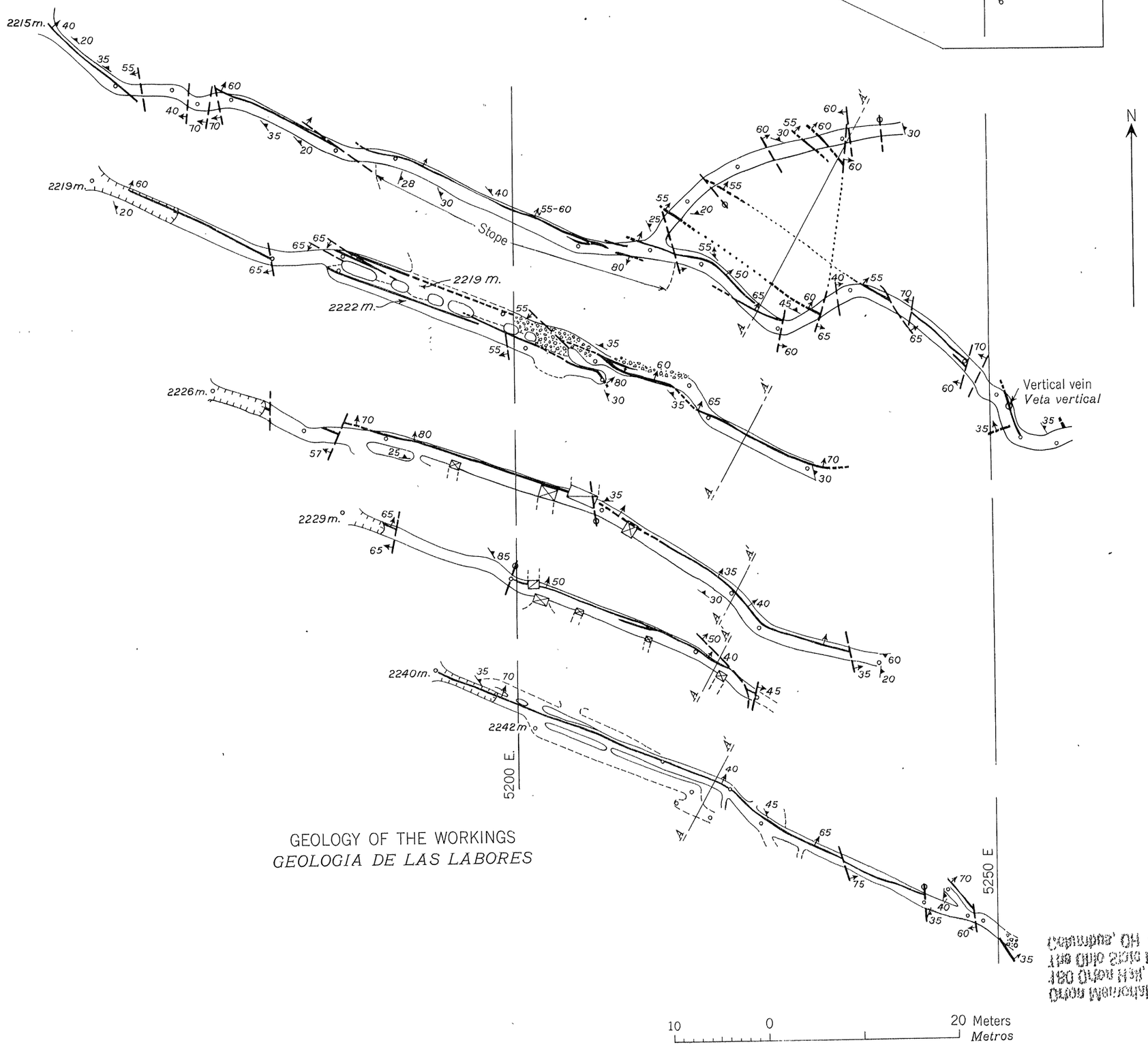

GEOLOGY OF THE WORKINGS
GEOLOGIA DE LAS LABORES

EXPLANATION
REFERENCIA

Quartz-wolframite vein, showing dip
Veta de cuarzo con wolframita, indicando buzamiento

Fault, showing dip
Falla, indicando buzamiento

Vertical fault
Falla vertical

Strike and dip of schistosity, showing pitch of linear structure
Rumbo y buzamiento de la esquistosidad, indicando la estructura lineal

Backfill
Relleno

Open cut
Tajo abierto

10 0 20 Meters
Metros

SUR VEIN MAIN ADITS: PLAN AND PROJECTION, JOSEFINA MINE, PROVINCE OF MENDOZA, ARGENTINA
SOCAVONES PRINCIPALES DE LA VETA SUR: PLANO Y PROYECCION, MINA JOSEFINA, PROVINCIA DE MENDOZA, ARGENTINA

756975 O - 47 (In pocket)