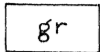


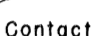
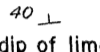


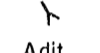



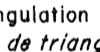
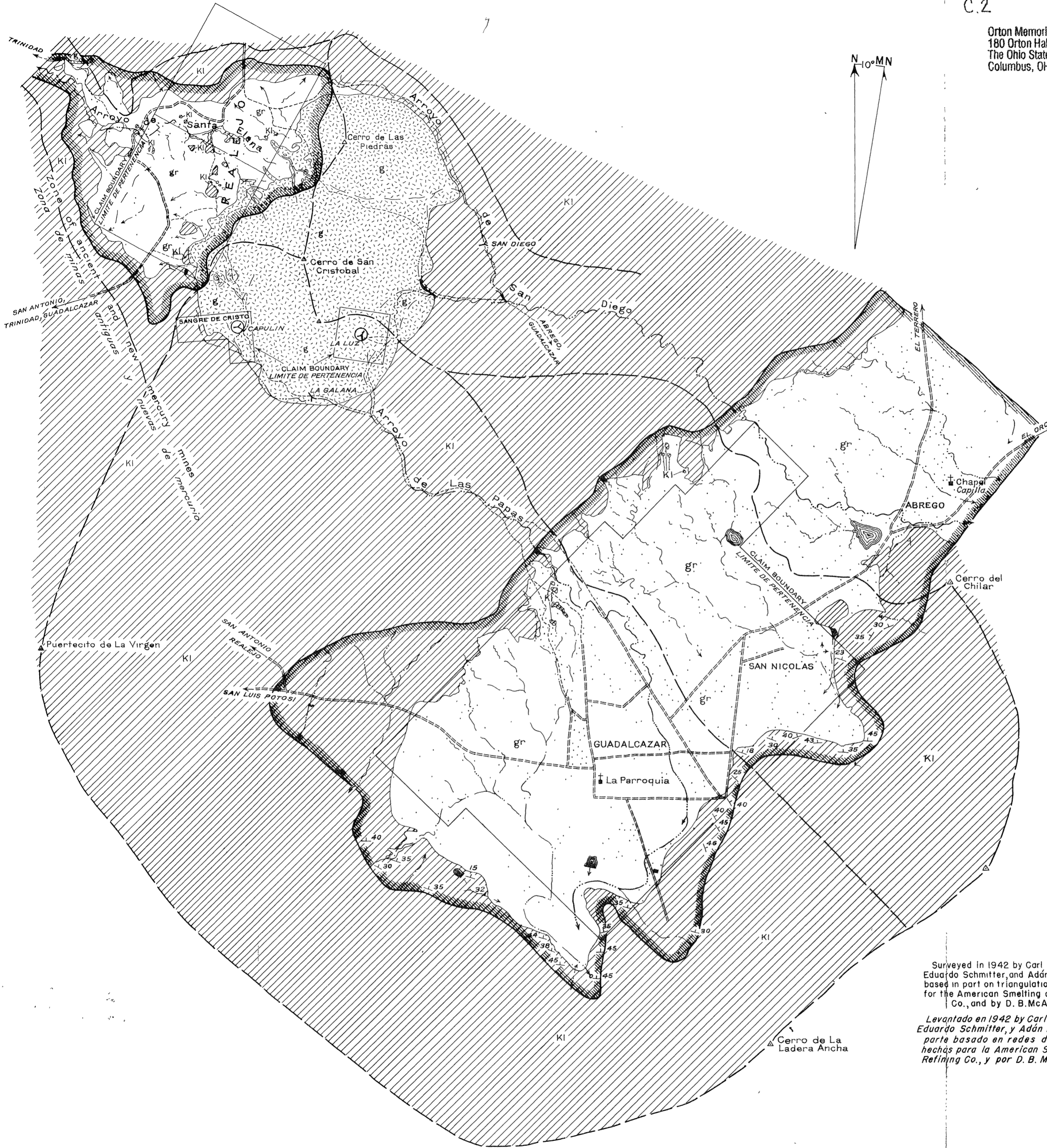


Geo  
QE 75  
B9  
no. 960  
C.2

Orton Memorial Library of Geology  
180 Orton Hall, 155 S. Oval Mall  
The Ohio State University  
Columbus, OH 43210

EXPLANATION  
EXPLICACION

-  Granitic gravel  
(Late Tertiary to Recent)  
*Grava granítica*  
(De fines del Terciario al Reciente)
-  Porphyritic granite  
(Late Cretaceous or early Tertiary)  
*Granito porfídico*  
(De fines del Cretácico o de principios del Terciario)
-  Limestone (Cretaceous) and  
limestone gravel (Recent)  
*Caliza (cretácica) y grava caliza (reciente)*
-  Contact  
*Contacto*
-  Strike and dip of limestone beds  
*Rumbo y echado de las capas calizas*
-  Scheelite deposit  
*Yacimiento de scheelita*
-  Limit of areas mapped in detail  
*Límite de las áreas planificadas con detalle*
-  Adit  
*Socavón*
-  Approximate drainage divide  
*Parteaguas aproximado*
-  Road  
*Camino*
-  Trail  
*Vereda*
-  Triangulation point  
*Vértice de triangulación*



Surveyed in 1942 by Carl Fries, Jr.,  
Eduardo Schmitter, and Adán Pérez Peña,  
based in part on triangulation nets made  
for the American Smelting and Refining  
Co., and by D. B. McAllister

Levantado en 1942 by Carl Fries, Jr.,  
Eduardo Schmitter, y Adán Pérez Peña, en  
parte basado en redes de triangulación  
hechas para la American Smelting and  
Refining Co., y por D. B. McAllister

DEPARTMENT OF GEOLOGY  
OHIO STATE UNIVERSITY

GENERAL GEOLOGIC MAP OF THE TIN-BEARING PLACERS IN THE GUADALCAZAR REGION, STATE OF SAN LUIS POTOSI, MEXICO  
PLANO GEOLOGICO GENERAL DE LOS PLACERES DE ESTANO DE LA REGION DE GUADALCAZAR, ESTADO DE SAN LUIS POTOSI

250 0 2000 Metros