PREPARED IN COOPERATION WITH THE
INSTITUTO DE GEOLOGIA, UNIVERSIDAD
NACIONAL AUTONOMA DE MEXICO

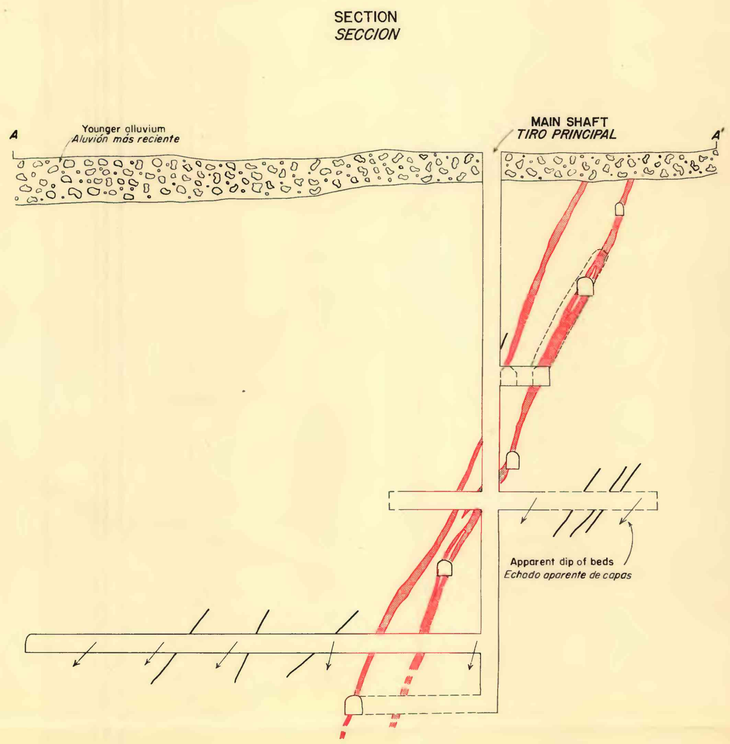

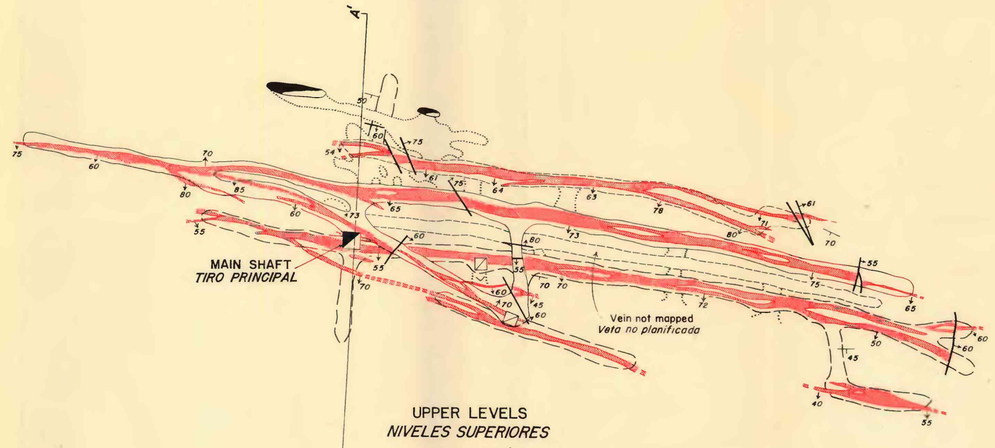

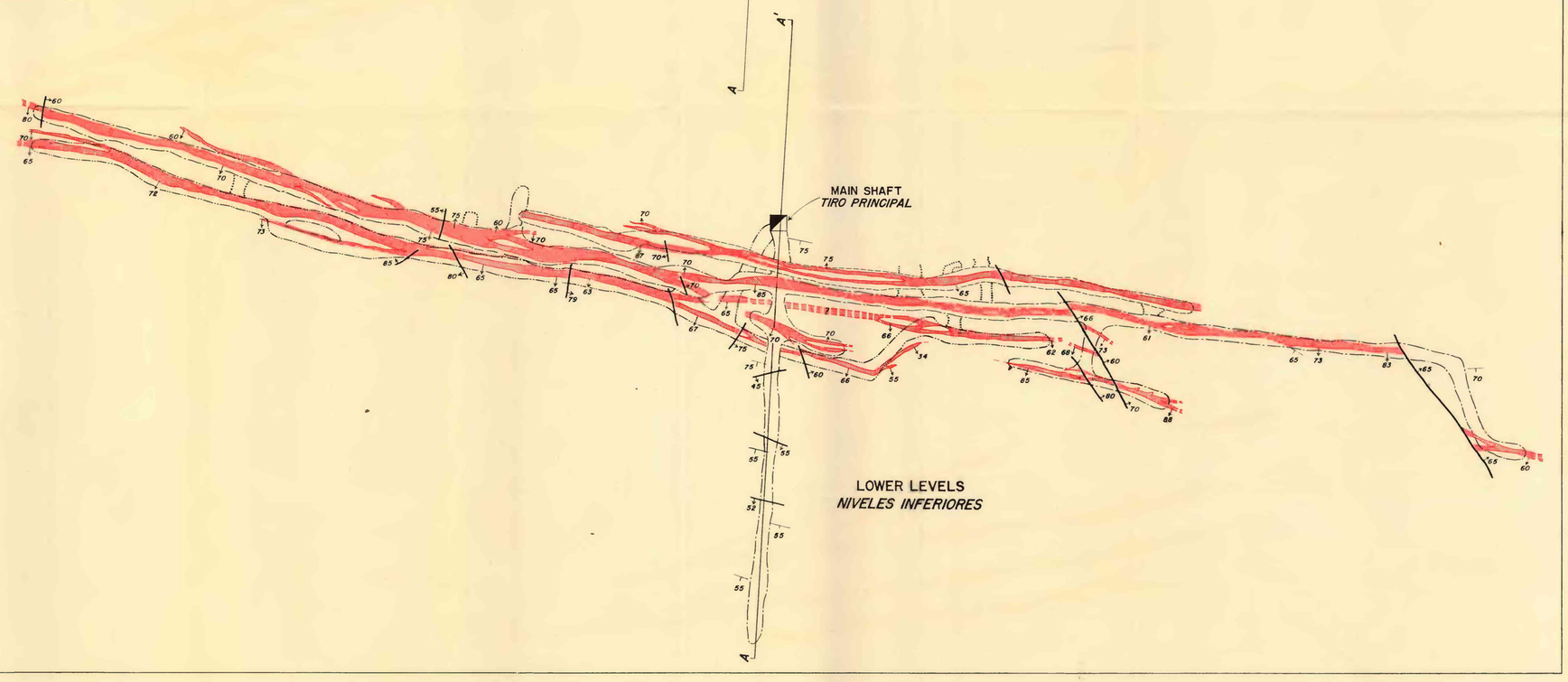

EXPLANATION
EXPLICACION

55
Strike and dip of beds
Rumbo y echado de capas

70
Fault, showing dip
Falla, mostrando el echado

80
Vein, showing dip
Veta, mostrando el echado

First level, 23 meters below collar of main shaft
Primer nivel, a 23 metros abajo del brocal del tiro principal

Second level, 35 meters below collar of main shaft
Segundo nivel, 35 metros abajo del brocal del tiro principal

Third level, 50 meters below collar of main shaft
Tercer nivel, a 50 metros abajo del brocal del tiro principal

Fourth level, 55½ meters below collar of main shaft
Cuarto nivel, a 55½ metros abajo del brocal del tiro principal

Sublevels
Subniveles

Interlevel workings, excluding sublevels
Labores entre niveles, con excepción de los subniveles

Shaft
Tiro

Winze
Pozo interior

Stope from surface
Rebaje abierto a la superficie

10 0 50 Metros

GEOLOGY AND SECTION OF THE NORTH VEINS OF THE PALO VERDE MINE, ANTIMONIO DISTRICT, STATE OF SONORA, MEXICO
PLANO GEOLOGICO Y SECCION DE LAS VETAS SEPTENTRIONALES DE LA MINA EL PALO VERDE, REGION DEL ANTIMONIO, ESTADO DE SONORA