PREPARED IN COOPERATION WITH THE
COMITE DIRECTIVO PARA LA INVESTIGACION
DE LOS RECURSOS MINERALES DE MEXICO

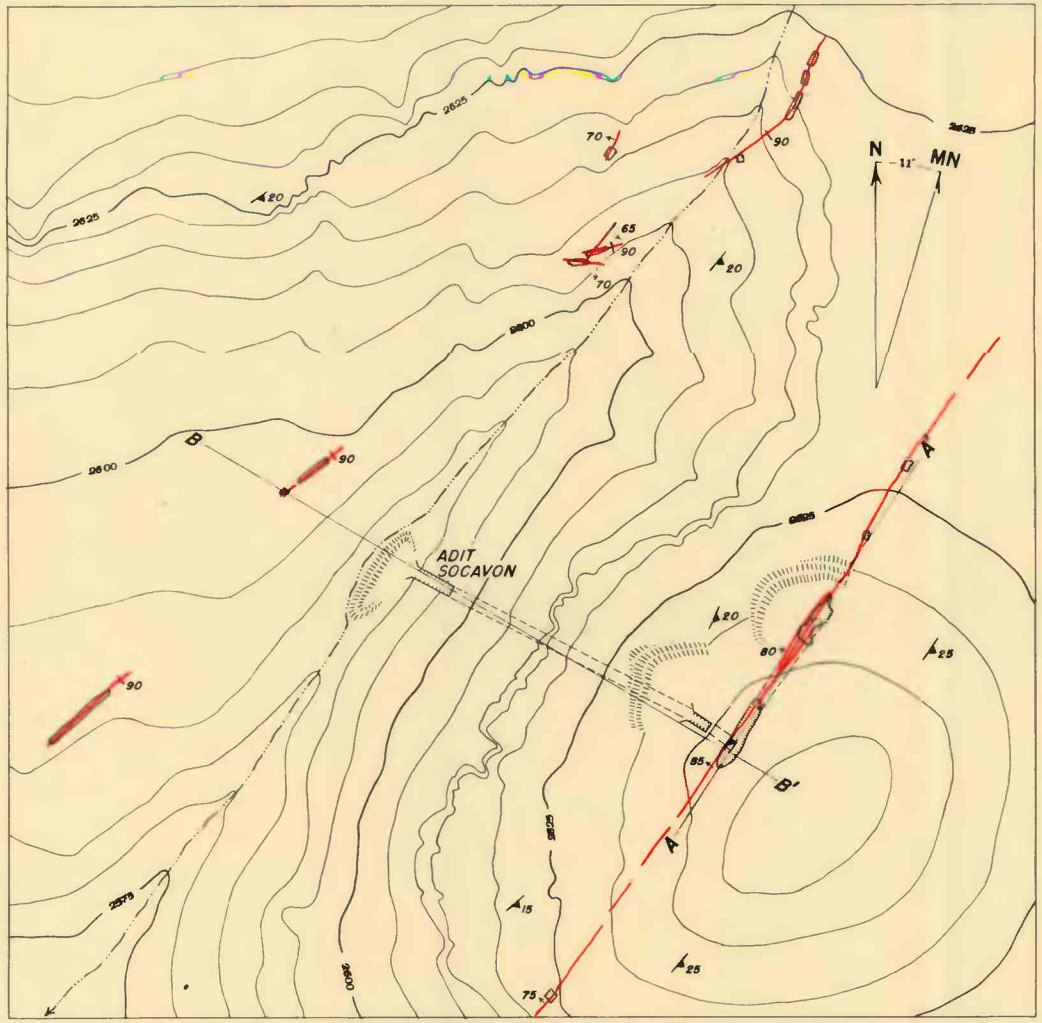

Surveyed by Ward C. Smith, Kenneth Segerstrom, and Reinaldo Guiza, Jr., July 1944
Levantada por Ward C. Smith, Kenneth Segerstrom y Reinaldo Guiza, Jr., en julio de 1944

10 0 100 Metros

Contour interval 5 meters; initial altitude determined by aneroide
Curvas de nivel a cada 5 metros; la altitud inicial fue determinada con aneroide

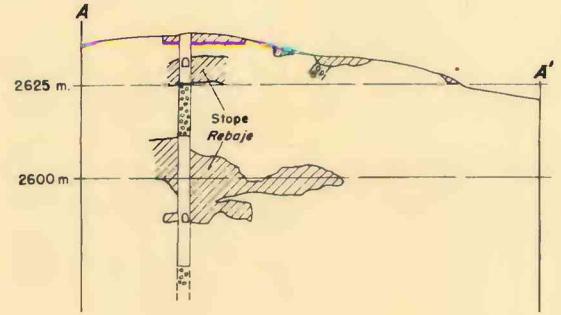

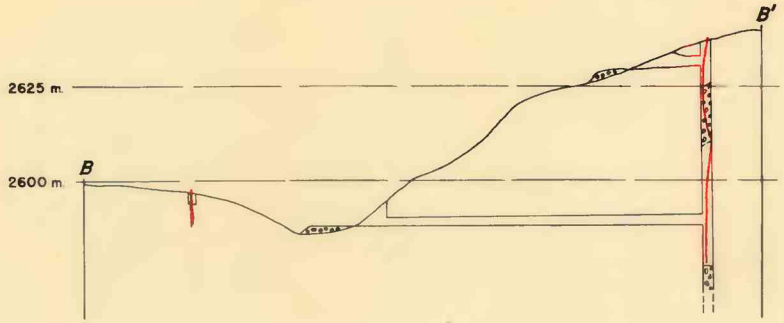

EXPLANATION
EXPLICACION

20
Strike and dip of rhyolite flow layers
Rumbo y echado de capas riolíticas

90
Vertical tin-bearing veins
Vetas estanníferas verticales

65
Tin-bearing veins, showing dip
Vetas estanníferas, mostrando el echado

Shaft
Tiro

Open-cut
Tajo abierto

Dump
Terrero

Waste
Rezagos

PLAN AND SECTIONS OF EL DIABLO MINE, SOUTHEAST OF RIO VERDE, STATE OF DURANGO, MEXICO
PLANO Y SECCIONES DE LA MINA EL DIABLO, AL SURESTE DE RIO VERDE, ESTADO DE DURANGO