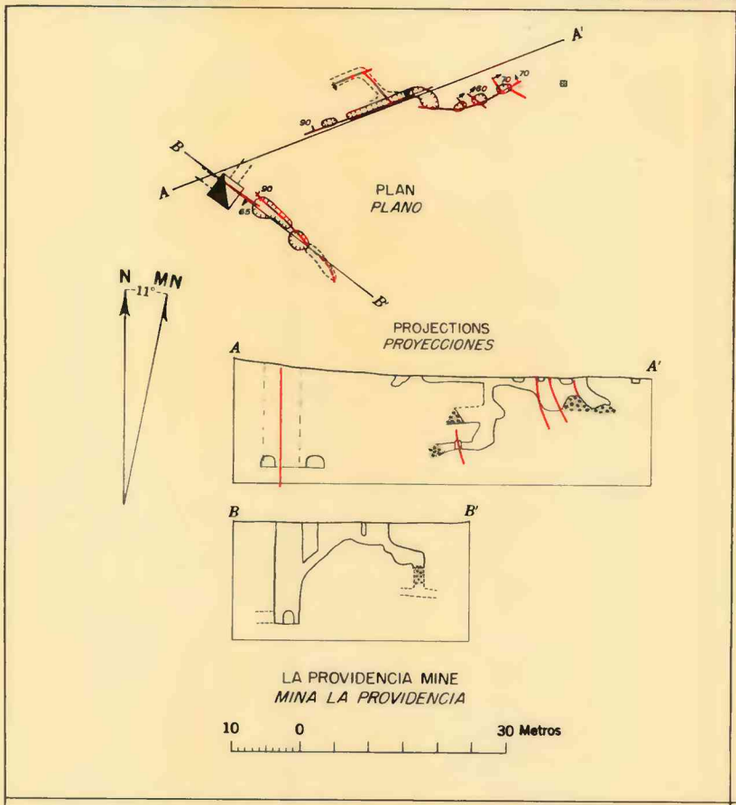

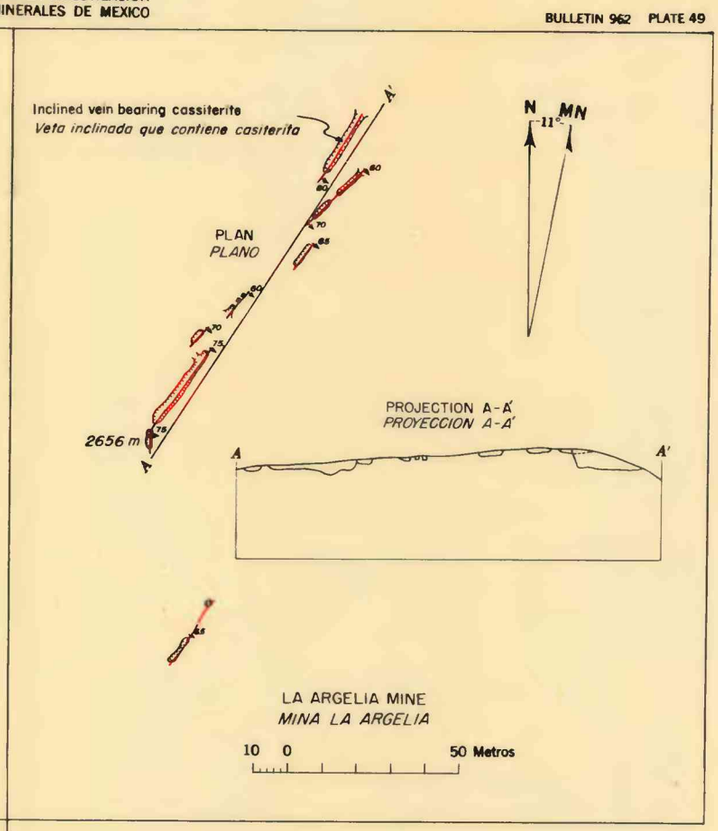

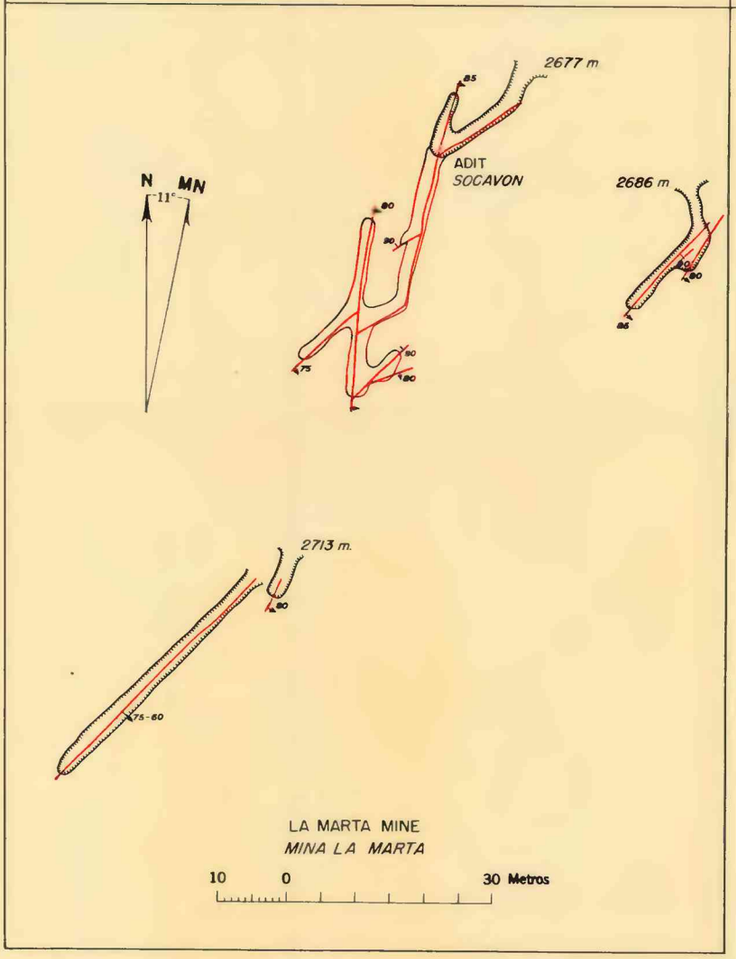

EXPLANATION
EXPLICACION

Tin-bearing vein, showing dip
Veta estannífera, mostrando el echado

Vertical tin-bearing vein
Vetas estanníferas verticales

Shaft
Tiro

Open-cut
Taja abierto

Surveyed by Ward C. Smith, Kenneth Segerstrom, and Reinoldo Guiza, Jr., July 1944
Levantado por Ward C. Smith, Kenneth Segerstrom y Reinoldo Guiza, Jr., en julio de 1944

PLANS AND PROJECTIONS OF LA PROVIDENCIA, LA ARGELIA, AND LA MARTA TIN MINES, NEAR RIO VERDE, STATE OF DURANGO, MEXICO
PLANOS Y PROYECCIONES DE LAS MINAS DE ESTAÑO LA PROVIDENCIA, LA ARGELIA, Y LA MARTA, CERCA DE RIO VERDE, ESTADO DE DURANGO