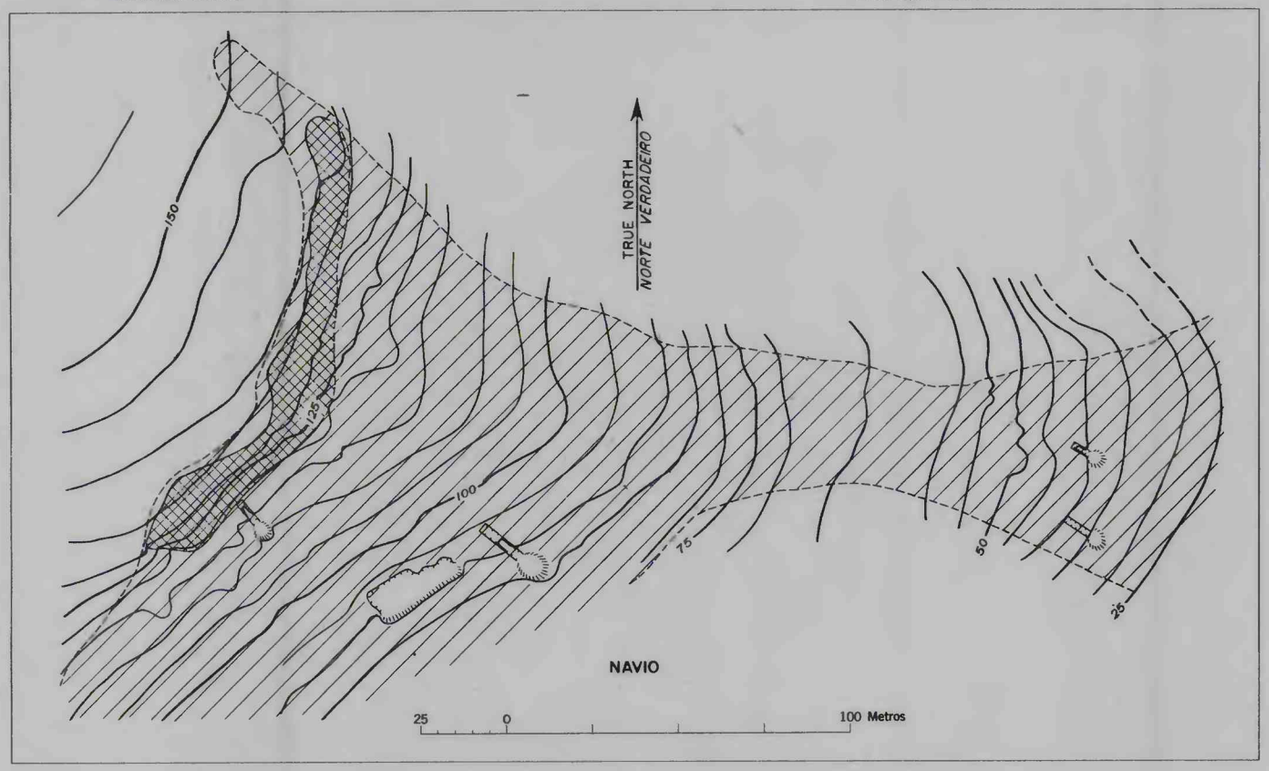

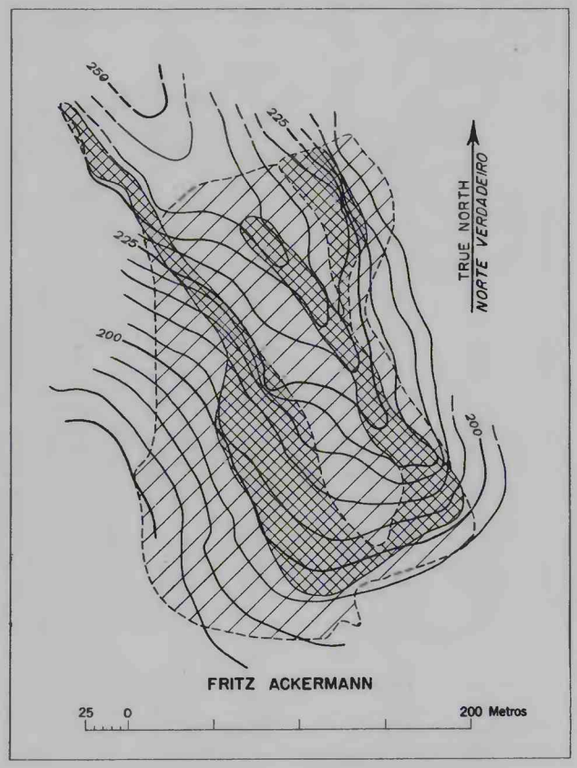

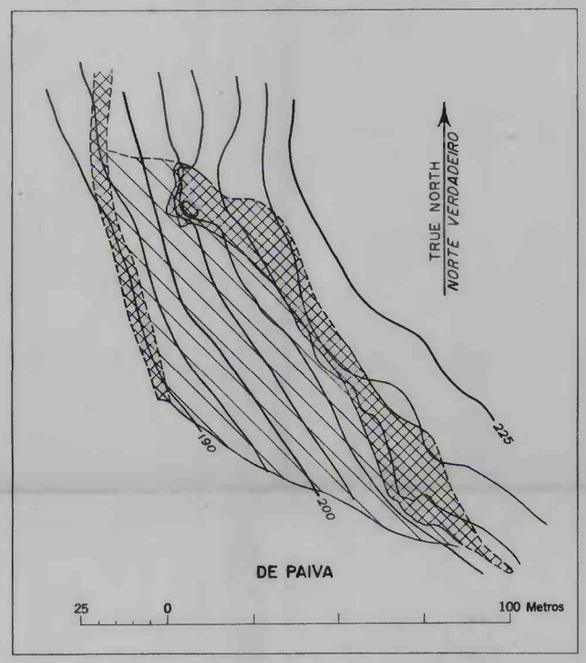

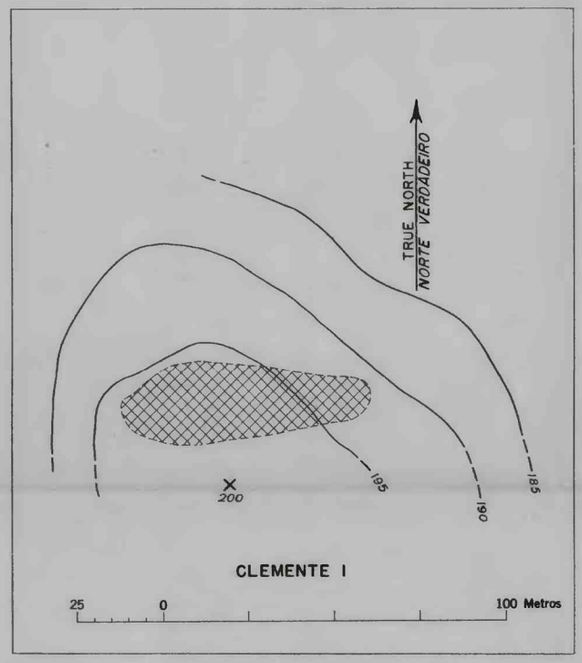

EXPLANATION
LEGENDA

Manganese outcrop and bouldercrop
Afloramento do manganês

Manganese float
Rolado do manganês

Contact, line dashed where not precisely located
Contôto, linha interrompida onde não localizado com precisão

Trench or open cut
Trincheiro o talho a céu aberto

Dump
Despejo

Topography and geology by C.F. Park, Jr. and J.V.N. Dorr II
Topografia e geologia por C.F. Park, Jr. e J.V.N. Dorr II

MAPS OF THE CLEMENTE I, NAVIO, DE PAIVA, AND FRITZ ACKERMANN DEPOSITS
MAPAS DAS JAZIDAS CLEMENTE I, NAVIO, DE PAIVA, E FRITZ ACKERMANN

Contour interval 5 meters, elevations assumed
Espaçamento das curvas de nivel 5 metros, elevações assumidas

837936 O - 49 (In pocket) No. 3