PREPARED IN COOPERATION WITH THE
DEPARTAMENTO DE MINAS Y PETROLEO
REPUBLICA DE CHILE

EXPLANATION
LEYENDA

Granodiorite
Granodiorita

Porfiritica formation
Formación Porfirítica

Hydrothermally altered rock
Roca alterada hidrotermalmente

Vein, showing dip; dashed where approximately located
Veta, con su manteo; línea interrumpida, ubicación probable

Observed cinnabar
Cinabrio

Fault, showing dip, dashed where approximately located
Falla con su manteo; línea interrumpida, ubicación probable

Shear zone
Zona de cizalle

Fault breccia
Brecha de falla

Contact, showing dip; dashed where approximately located
Límite con su manteo; línea interrumpida, ubicación probable

Strike and dip of foliation
Rumbo y manteo de la pizarrosidad

Shaft
Pique

Top of raise or winze
Pique auxiliar

Foot of raise or winze
Chimenea

Stope
Caserón

Inclined workings (chevrons point down)
Labor inclinada (las puntas indican la bajada)

Inaccessible workings
Labor inaccesible

10 0 100 Metros

Datum approximate of Cía. Minera Punitaqui, S. A.
Cota aproximada de la Cía. Minera Punitaqui, S. A.

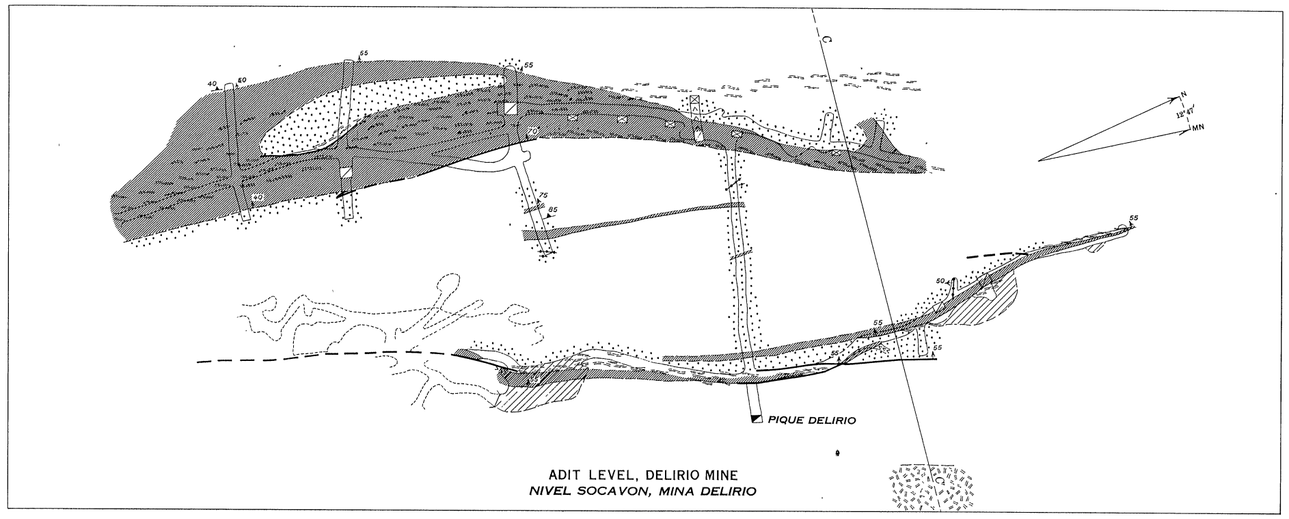

ADIT LEVEL, DELIRIO MINE
NIVEL SOCAVON, MINA DELIRIO

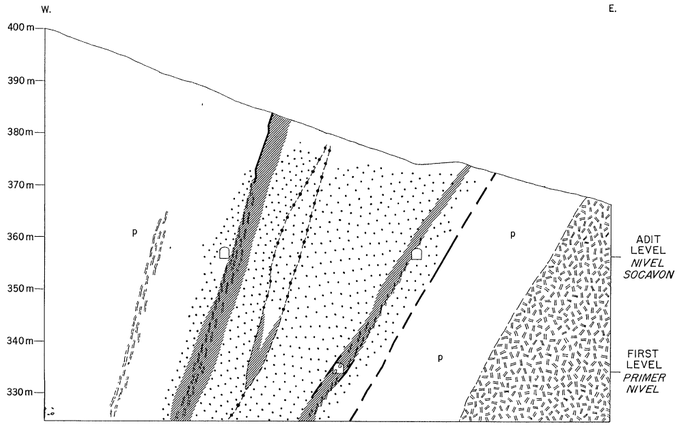

SECTION ALONG LINE C-C'
PERFIL C-C'

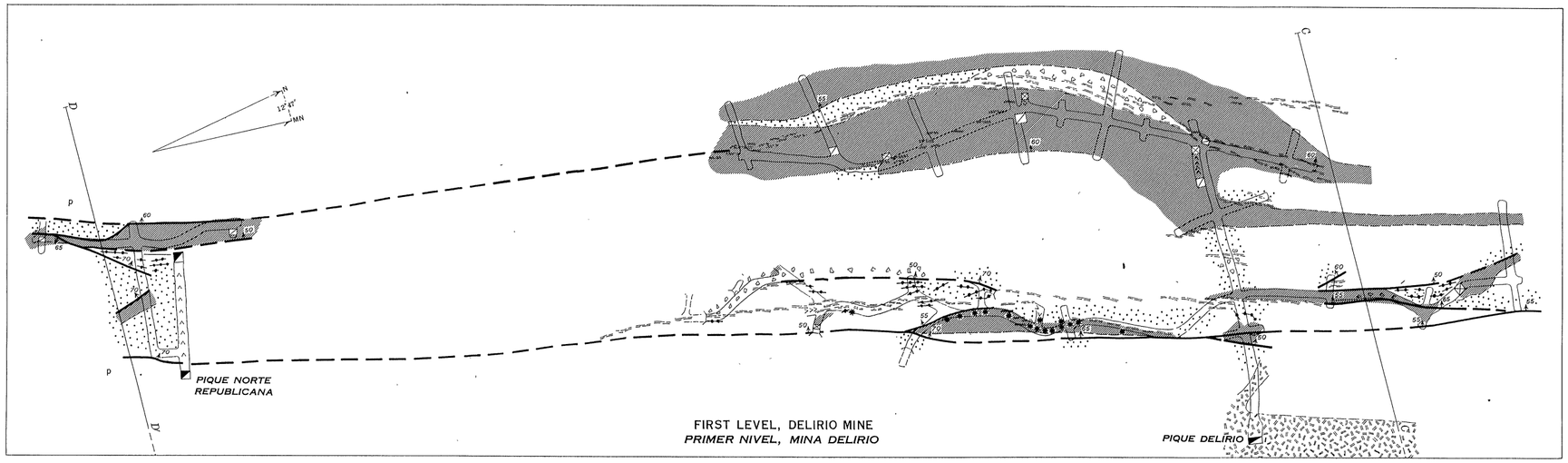

FIRST LEVEL, DELIRIO MINE
PRIMER NIVEL, MINA DELIRIO

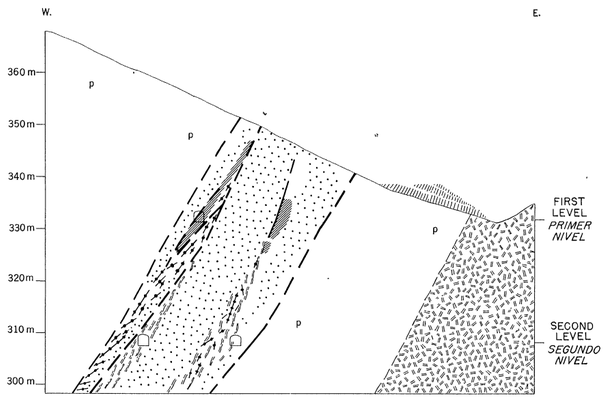

SECTION ALONG LINE D-D'
PERFIL D-D'

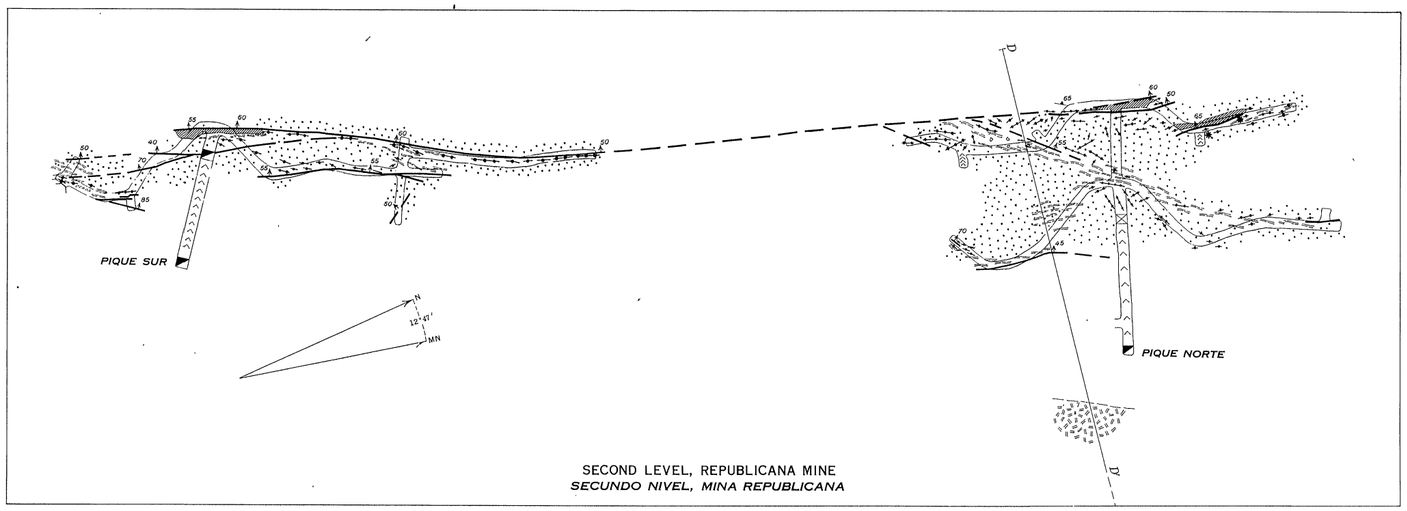

SECOND LEVEL, REPUBLICANA MINE
SECUNDO NIVEL, MINA REPUBLICANA

Mine map from Cía. Minera Delirio de Punitaqui
Plano de la mina por Cía. Minera Delirio de Punitaqui

Geology by J. F. McAllister, 1944
Geología por J. F. McAllister, 1944

GEOLOGIC MAP AND SECTIONS OF THE DELIRIO-REPUBLICANA MINE, PUNITAQUI, CHILE
PLANOS Y PERFILES GEOLOGICOS DE LA MINA DELIRIO-REPUBLICANA, PUNITAQUI, CHILE

890880 O - 50 (In pocket)