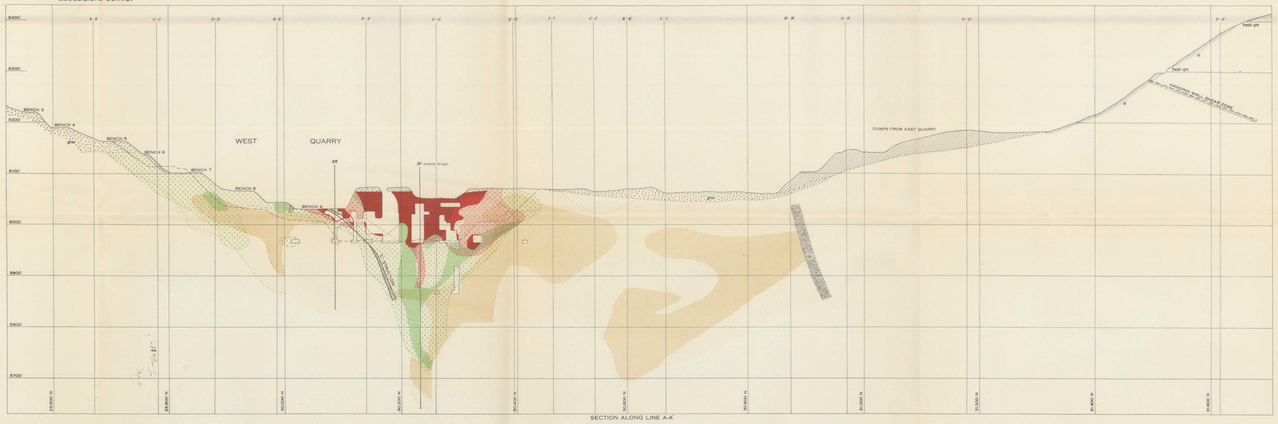

SECTION ALONG LINE A-A'

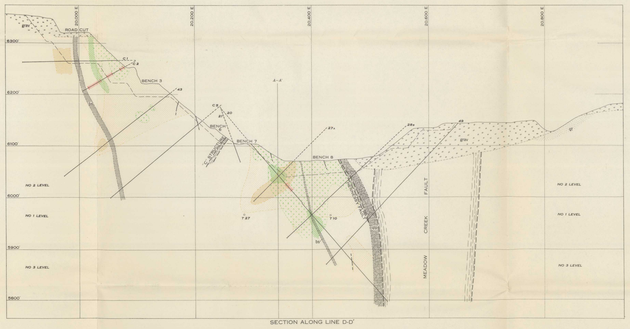

SECTION ALONG LINE D-D'

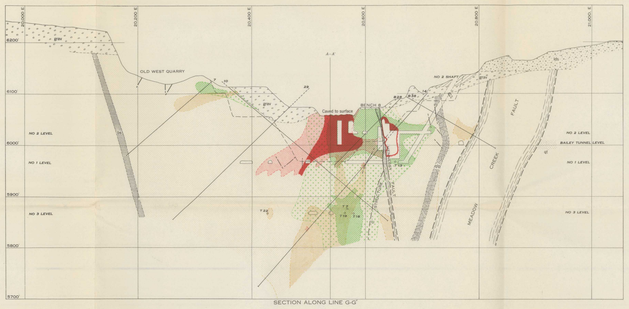

SECTION ALONG LINE G-G'

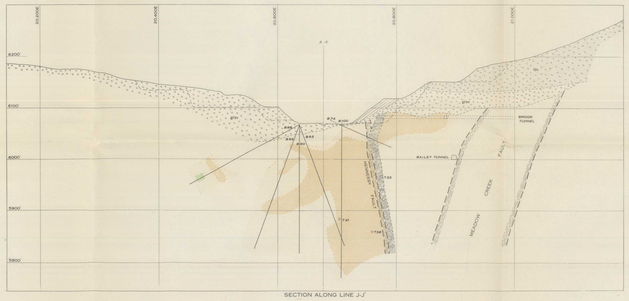

SECTION ALONG LINE J-J'

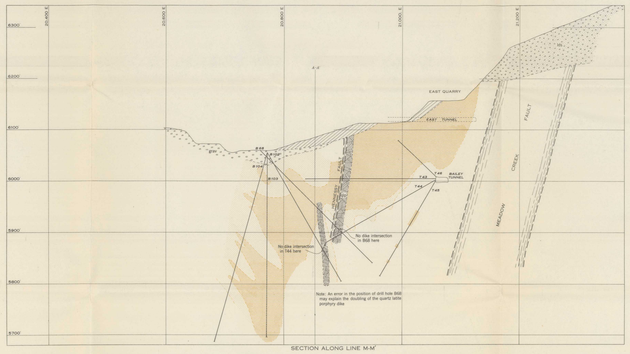

SECTION ALONG LINE M-M'

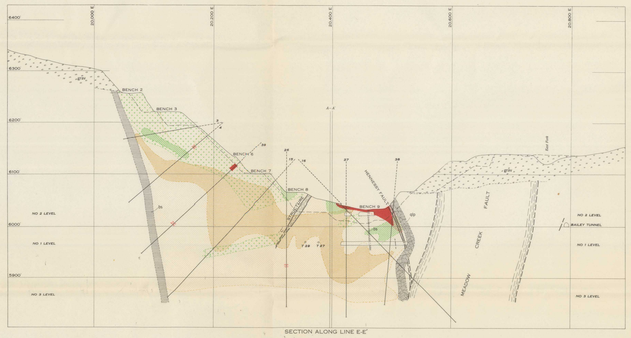

SECTION ALONG LINE E-E'

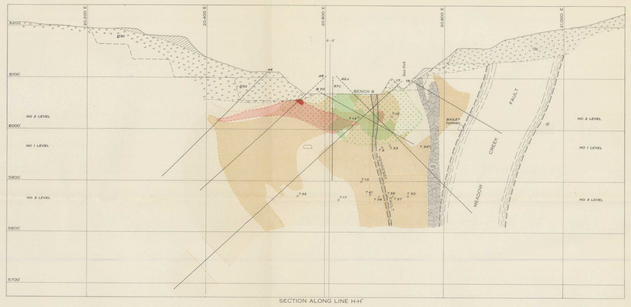

SECTION ALONG LINE H-H'

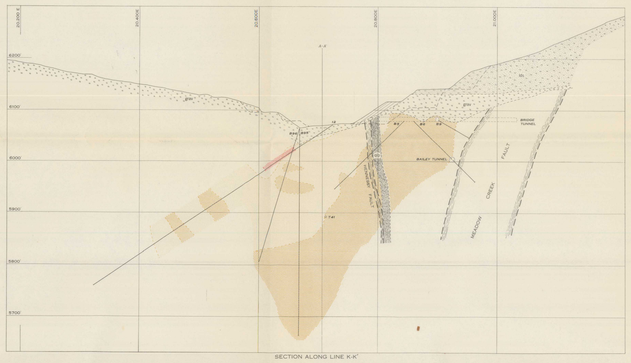

SECTION ALONG LINE K-K'

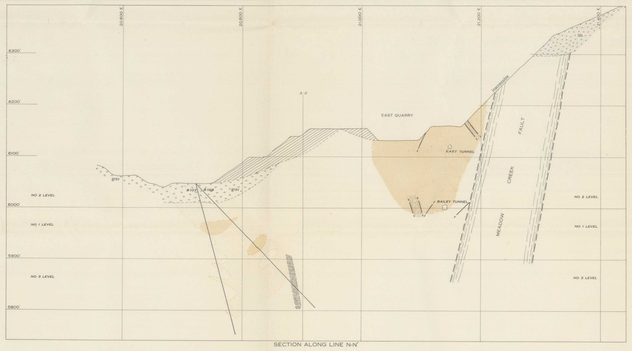

SECTION ALONG LINE N-N'

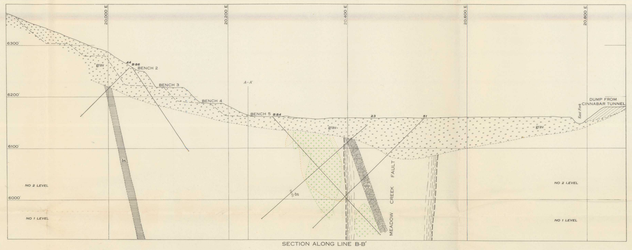

SECTION ALONG LINE B-B'

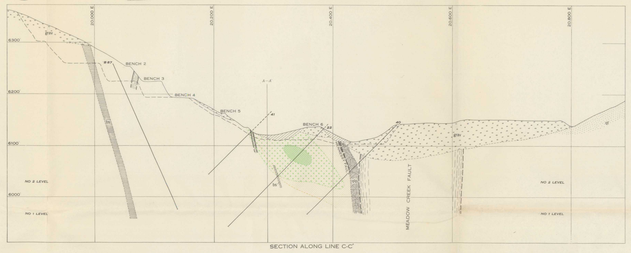

SECTION ALONG LINE C-C'

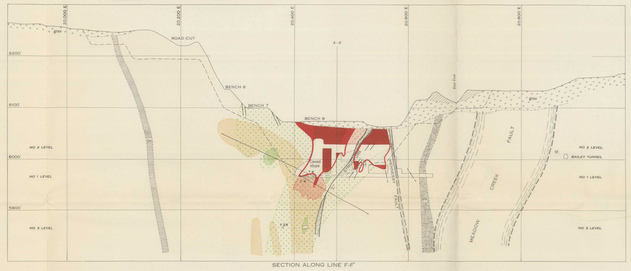

SECTION ALONG LINE F-F'

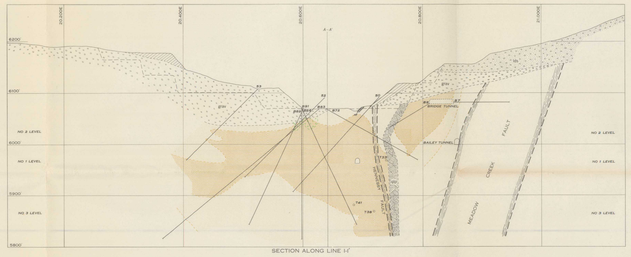

SECTION ALONG LINE I-I'

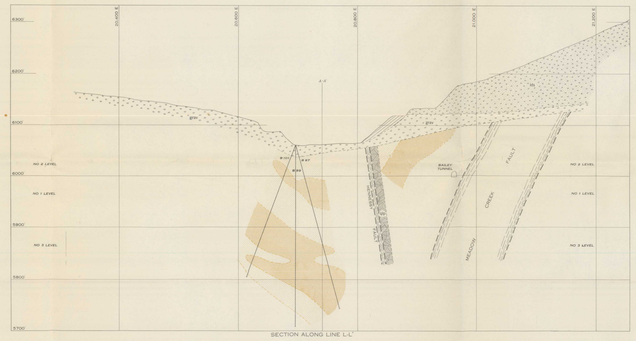

SECTION ALONG LINE L-L'

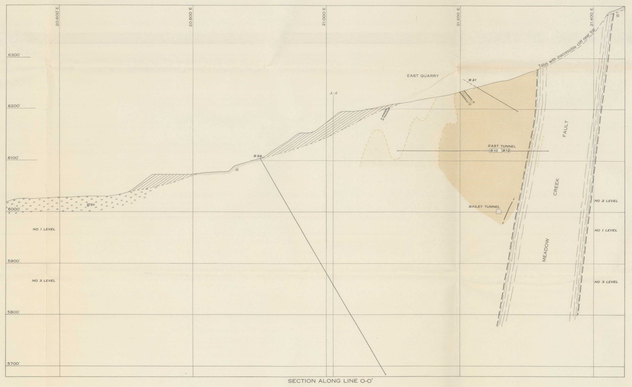

SECTION ALONG LINE O-O'

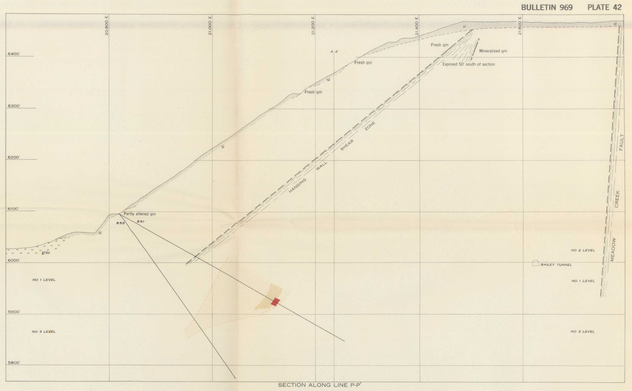

SECTION ALONG LINE P-P'

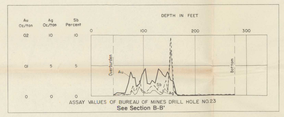

ASSAY VALUES OF BUREAU OF MINES DRILL HOLE NO.33
See Section B-B'

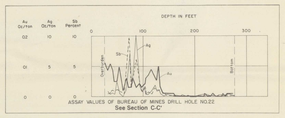

ASSAY VALUES OF BUREAU OF MINES DRILL HOLE NO.32
See Section C-C'

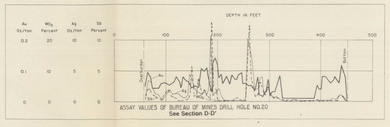

ASSAY VALUES OF BUREAU OF MINES DRILL HOLE NO.30
See Section D-D'

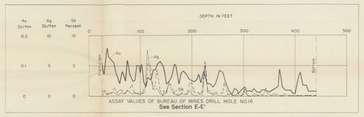

ASSAY VALUES OF BUREAU OF MINES DRILL HOLE NO.16
See Section E-E'

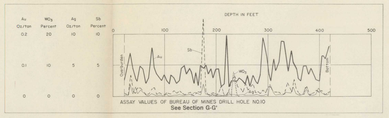

ASSAY VALUES OF BUREAU OF MINES DRILL HOLE NO.10
See Section G-G'

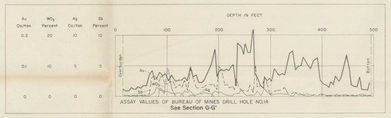

ASSAY VALUES OF BUREAU OF MINES DRILL HOLE NO.14
See Section G-G'

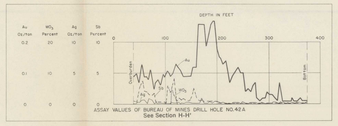

ASSAY VALUES OF BUREAU OF MINES DRILL HOLE NO.42 A
See Section H-H'

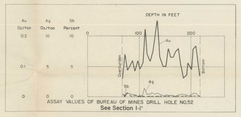

ASSAY VALUES OF BUREAU OF MINES DRILL HOLE NO.52
See Section I-I'

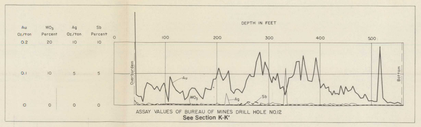

ASSAY VALUES OF BUREAU OF MINES DRILL HOLE NO.12
See Section K-K'

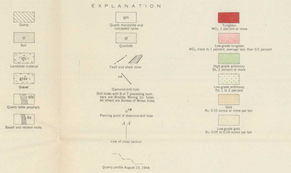

GEOLOGIC SECTIONS OF THE YELLOW PINE MINE, VALLEY COUNTY, IDAHO

100 0 500 Feet