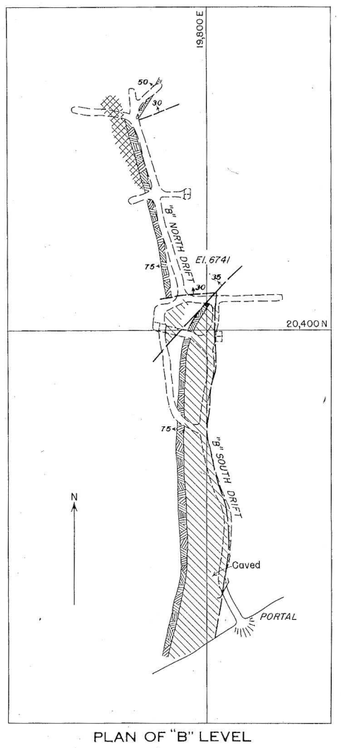

PLAN OF "B" LEVEL

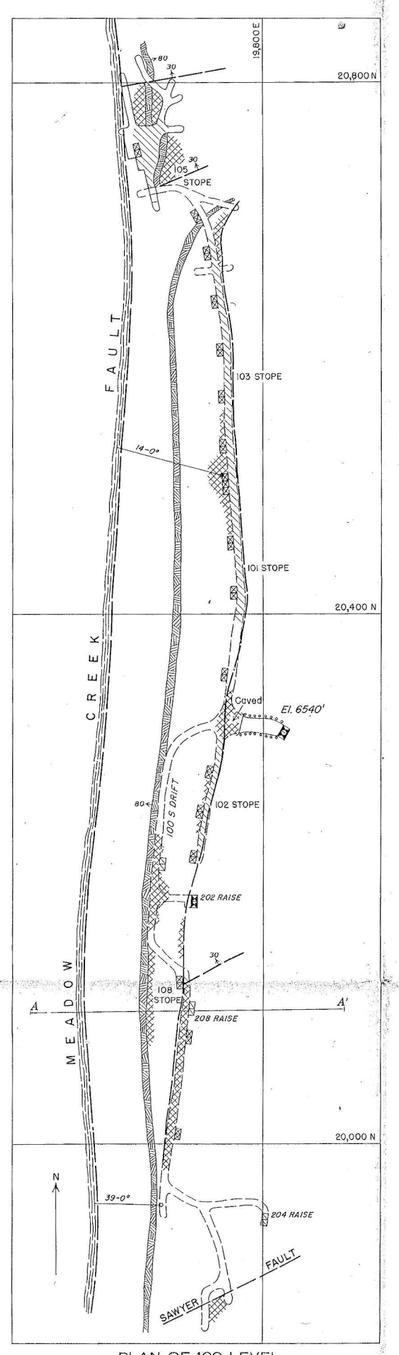

PLAN OF 100 LEVEL

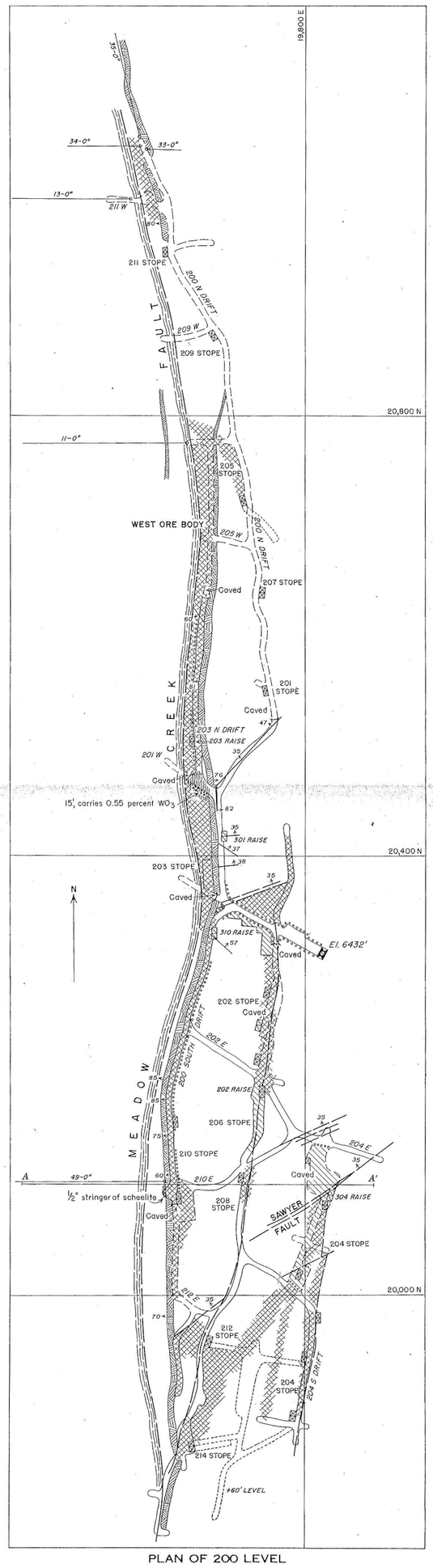

PLAN OF 200 LEVEL

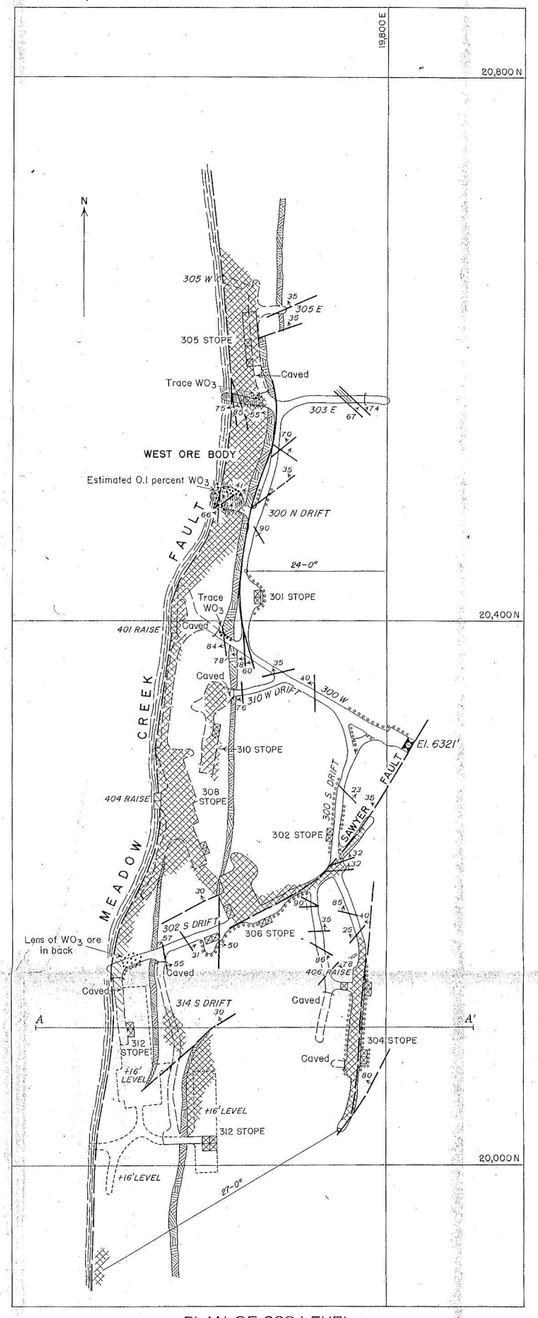

PLAN OF 300 LEVEL

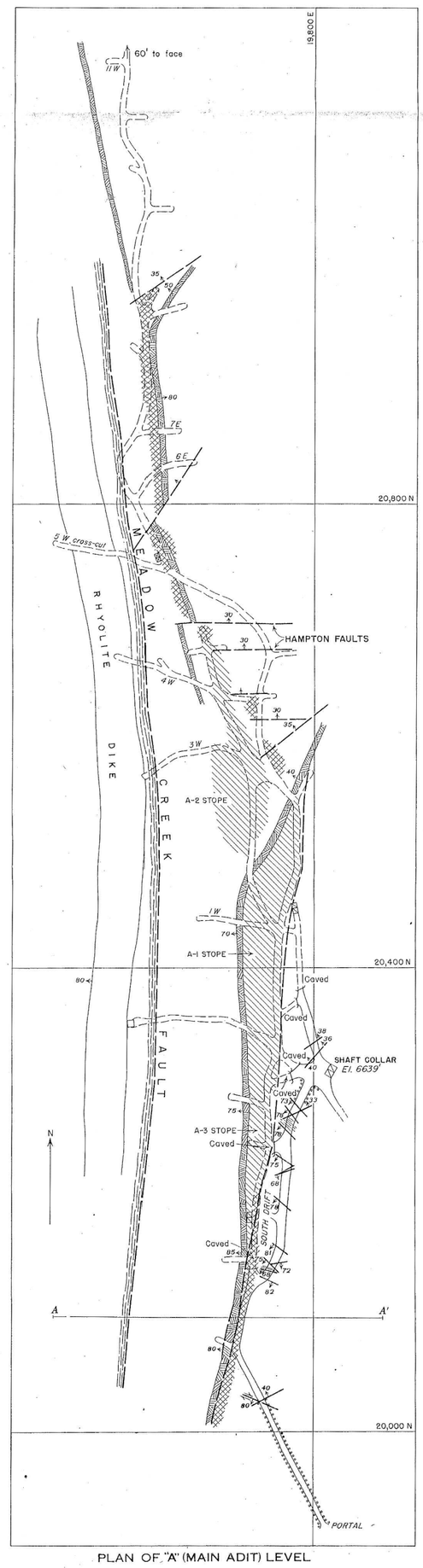

PLAN OF "A" (MAIN ADIT) LEVEL

EXPLANATION

- Basic dike showing dip
- Ore (WO_3)
- Gold-antimony ore
- Stope
- Fault, showing dip and relative movement, dashed where approximately located U, upthrown side; D, downthrown side
- Vertical fault
- Shear zone showing dip
- Horizontal diamond-drill hole
- Lagged drift
- Portal of tunnel or drift
- Dump
- Foot of raise, winze, or internal shaft
- Head of raise, winze, or internal shaft
- Shaft going above and below levels

Modified slightly from maps by H. D. Bailey, June 1, 1938

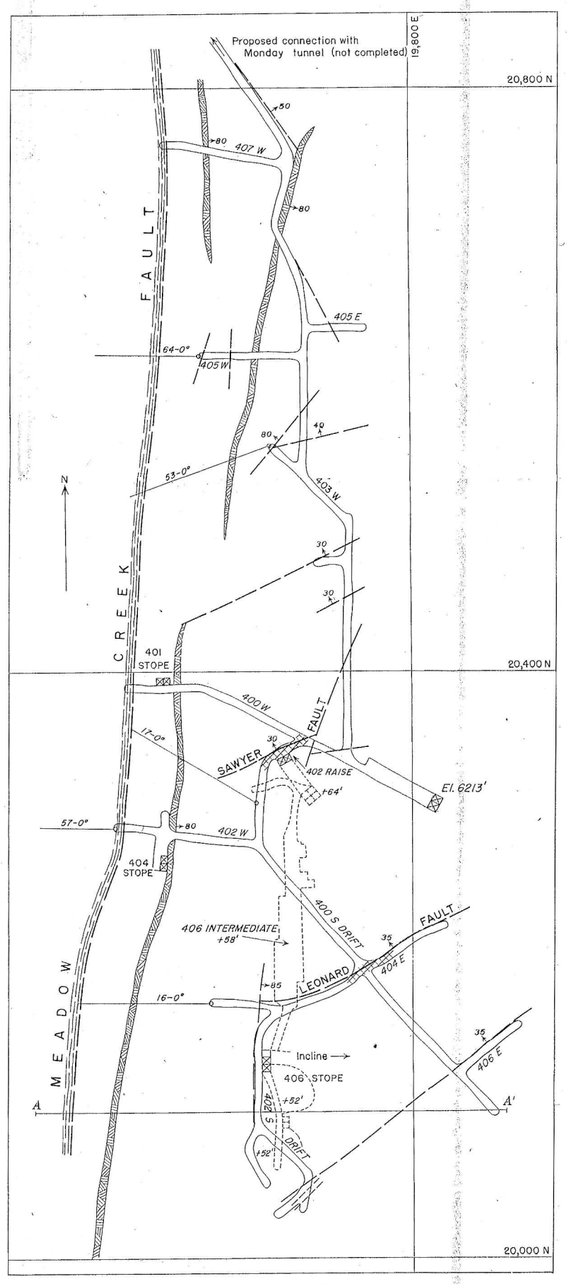

PLAN OF 400 LEVEL

LEVEL MAPS, SHOWING GEOLOGY, MEADOW CREEK MINE, VALLEY COUNTY, IDAHO