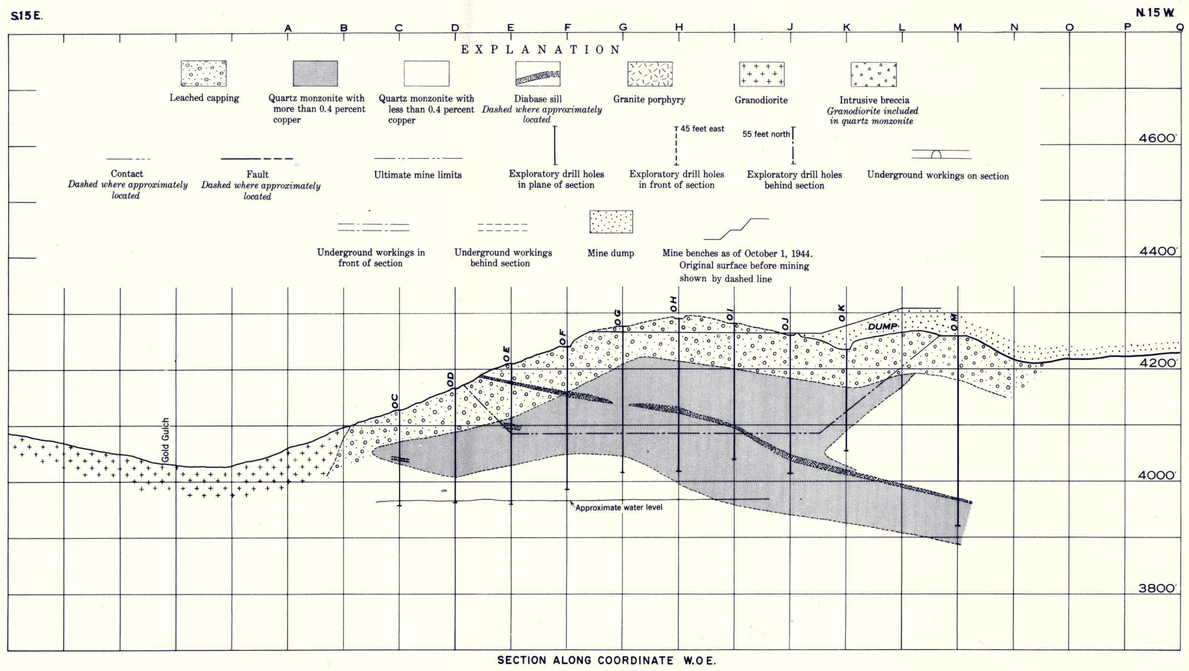

SECTION ALONG COORDINATE W.O E.

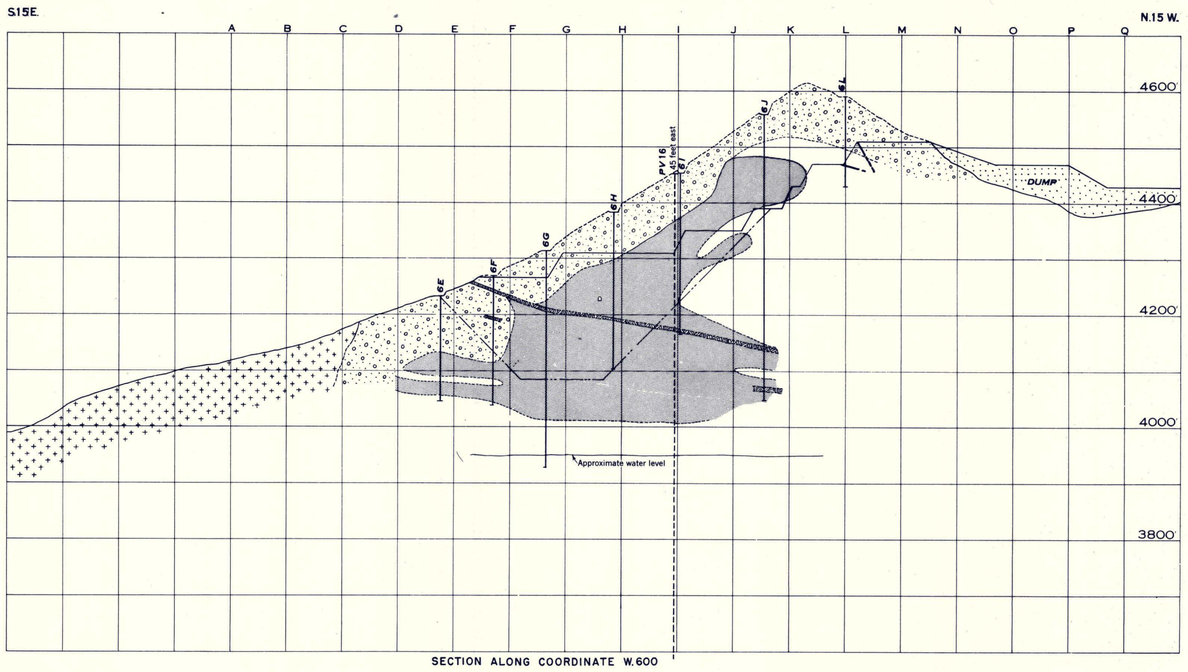

SECTION ALONG COORDINATE W.600

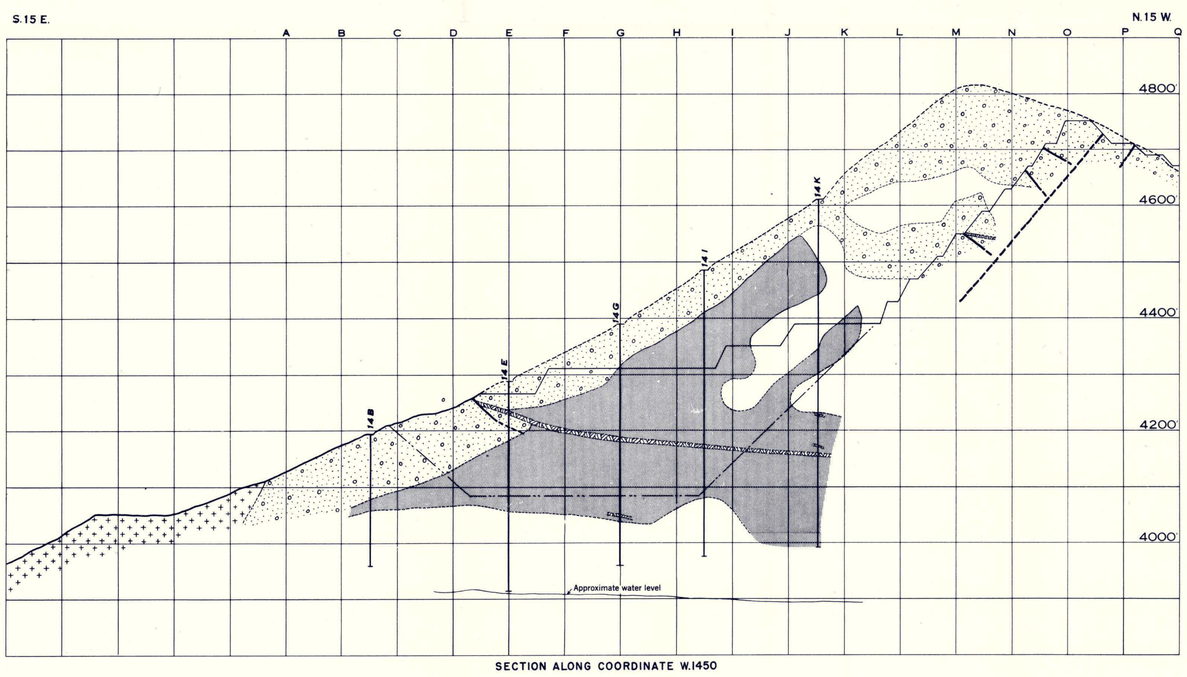

SECTION ALONG COORDINATE W.1450

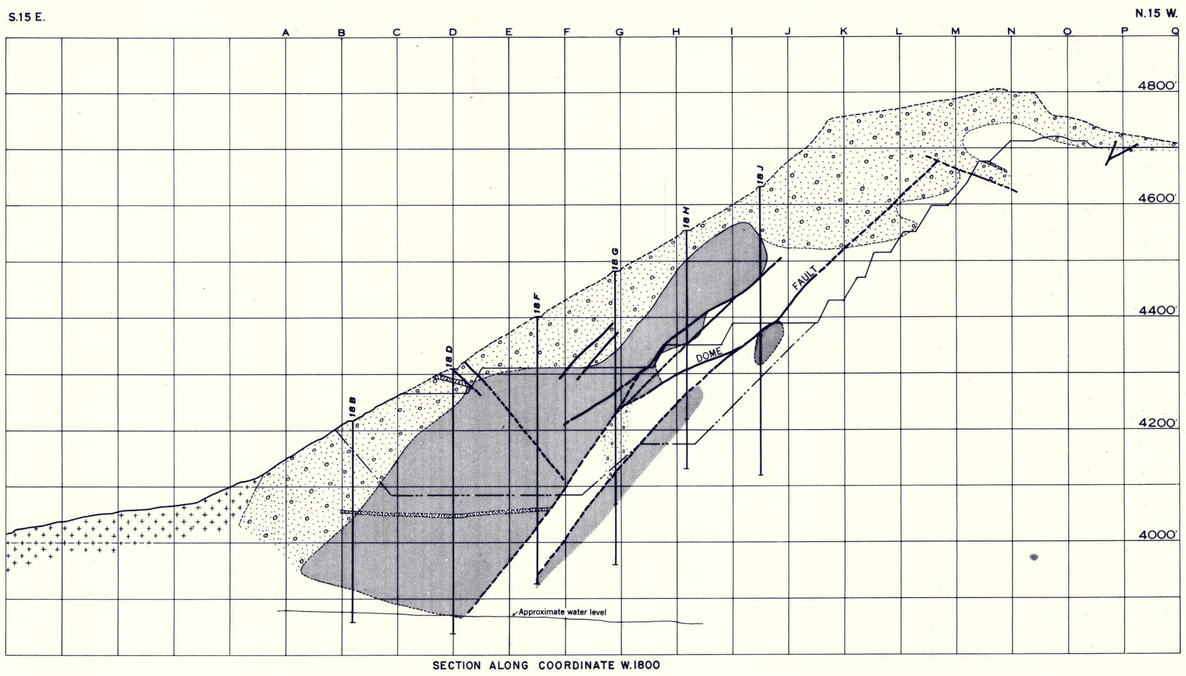

SECTION ALONG COORDINATE W.1800

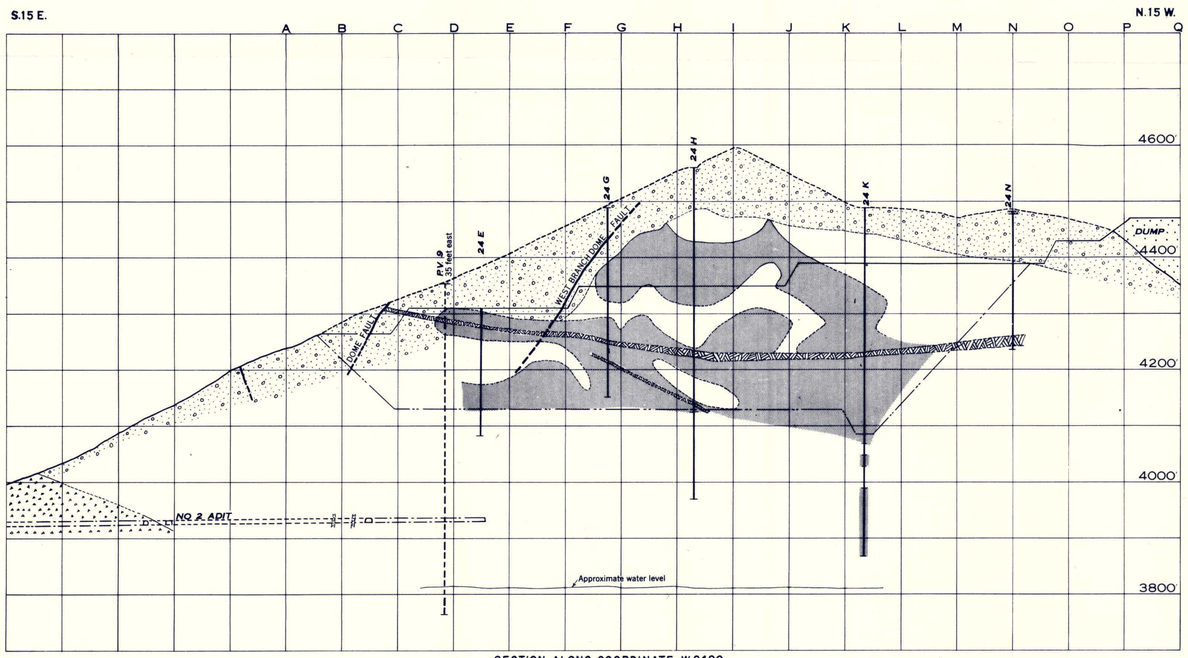

SECTION ALONG COORDINATE W.2400

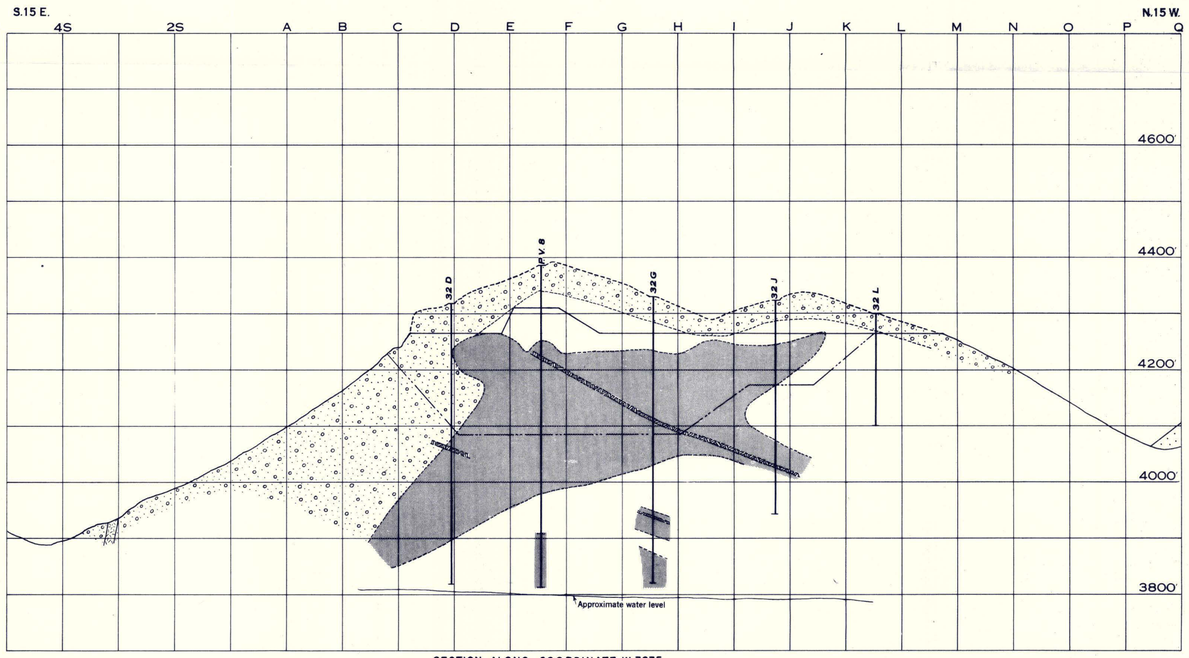

SECTION ALONG COORDINATE W.3235

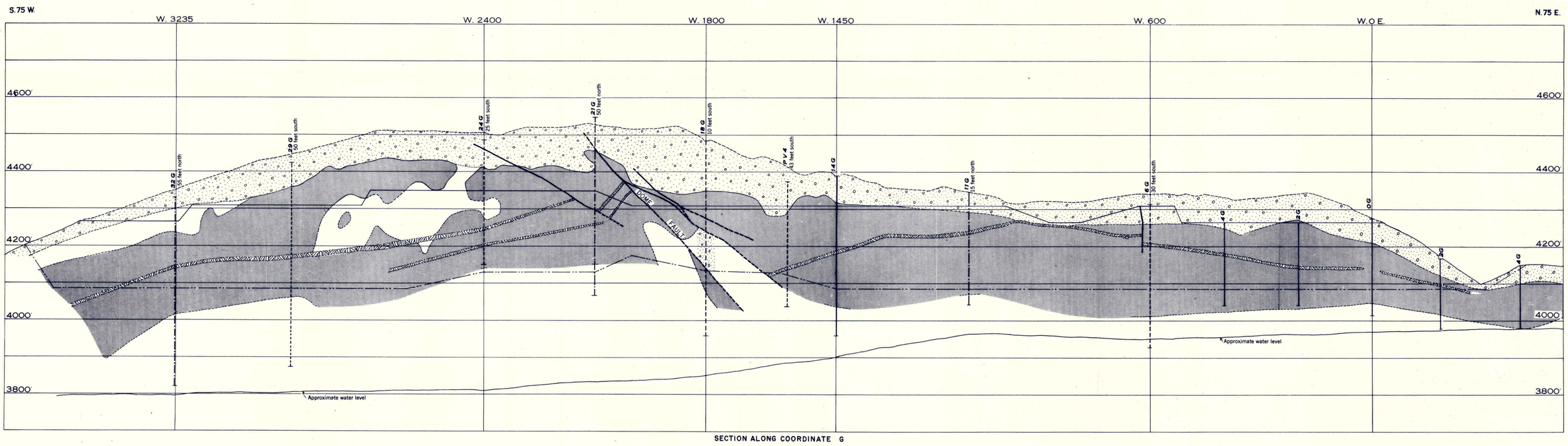

SECTION ALONG COORDINATE G

STRUCTURE SECTIONS OF THE CASTLE DOME MINE, GILA COUNTY, ARIZONA

100 0 500 Feet

914571 O - 51 (In Envelope) No. 2