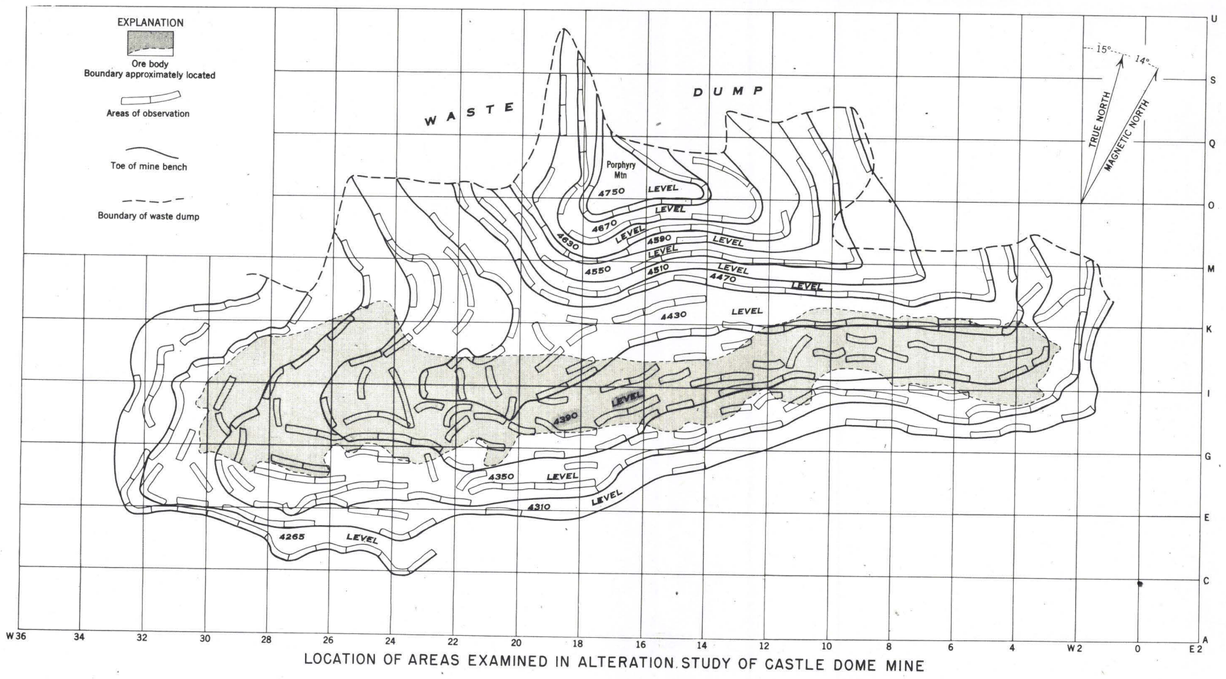

LOCATION OF AREAS EXAMINED IN ALTERATION STUDY OF CASTLE DOME MINE

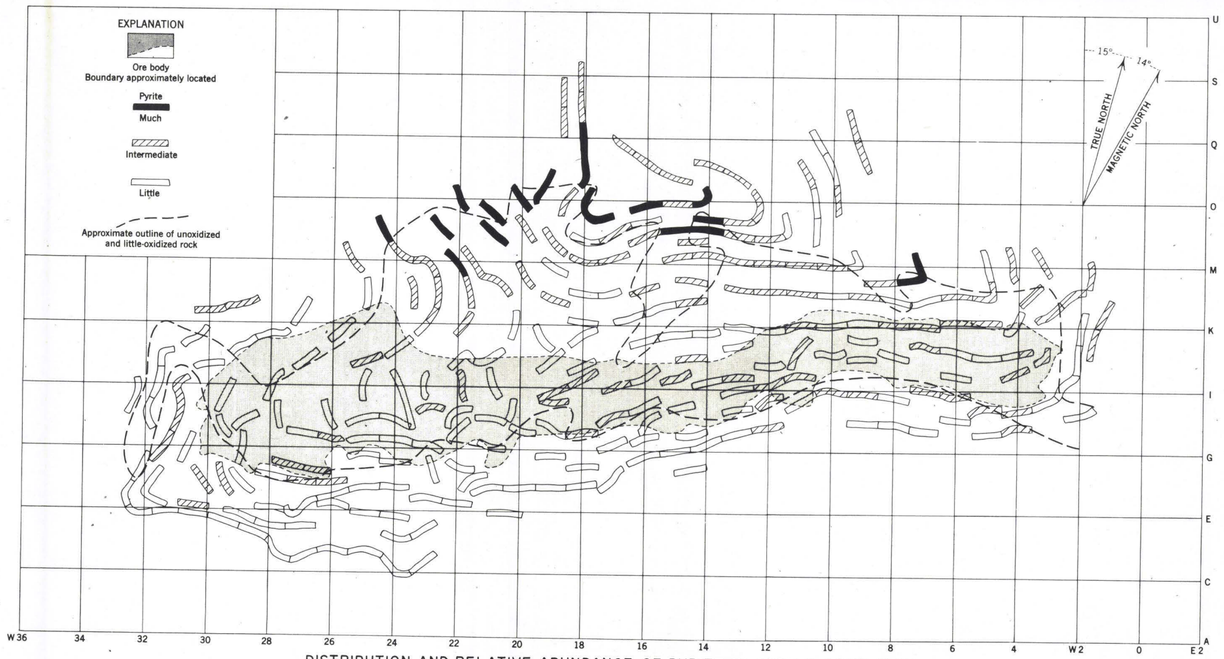

DISTRIBUTION AND RELATIVE ABUNDANCE OF PYRITE IN CASTLE DOME MINE



DISTRIBUTION AND RELATIVE ABUNDANCE OF INTRODUCED QUARTZ IN CASTLE DOME MINE



DISTRIBUTION AND RELATIVE ABUNDANCE OF SERICITE IN CASTLE DOME MINE



DISTRIBUTION AND RELATIVE ABUNDANCE OF ALTERED BIOTITE IN CASTLE DOME MINE



DISTRIBUTION AND RELATIVE ABUNDANCE OF MOLYBDENITE IN CASTLE DOME MINE

DISTRIBUTION OF MINERALS IN CASTLE DOME MINE, GILA COUNTY, ARIZONA

200 0 1400 Feet

Datum is mean sea level

914571 O - 51 (In Envelope) No. 3