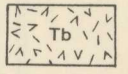
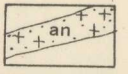


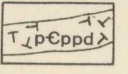
EXPLANATION



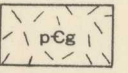
Basalt dike



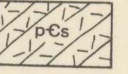
Andesite dike



Perthitic pegmatite dike



Granite



Mica schist



Fluorspar vein

Contact

Dashed where approximately located



Fault, showing dip

Dashed where approximately located



Shaft




Trench or pit



Claim monument

TERTIARY

PRE-CAMBRIAN



Topography by Elliot Gillerman, J. F. Schreiber, Jr., and T. G. Lovering

Geology by Elliot Gillerman, Oct. 1949

SILVER CITY  
31.5 MILES

GEOLOGIC MAP OF THE LONG LOST BROTHER FLUORSPAR DEPOSITS AND VICINITY, GRANT COUNTY, NEW MEXICO

