
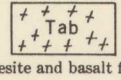
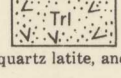
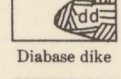
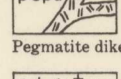
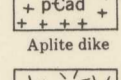
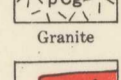
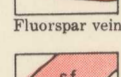
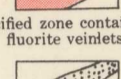
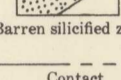
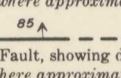
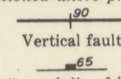


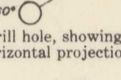










EXPLANATION

-  Rhyolite dike
-  Andesite and basalt flows
-  Rhyolite, quartz latite, and latite flows
-  Diabasid dike
-  pCpd dike
-  Fegmatite dike
-  Aplite dike
-  Granite
-  Fluorspar vein
-  Silicified zone containing fluorite vesicles
-  Barren silicified zone
-  Contact
-  Fault, showing dip
-  Fault where approximately located, questioned where probable
-  Vertical fault
-  Strike and dip of joints
-  Strike of vertical joints
-  Inclined shaft
-  D.D.M.
-  Diamond-drill hole, showing angle of dip and horizontal projection of hole
-  Pit, trench, or glory hole
-  Dump
-  Claim monument

TERTIARY
PRE-CAMBRIAN



Topography by Elliot Gillerman and J. F. Schreiber, Jr.

Geology by Elliot Gillerman, Sept. 1948

LIBRARY
OHIO STATE
UNIVERSITY

GEOLOGIC MAP OF THE AMERICAN FLUORSPAR DEPOSIT AND VICINITY, GRANT COUNTY, NEW MEXICO

100 0 300 Feet
Contour interval 10 feet
Datum is approximate mean sea level