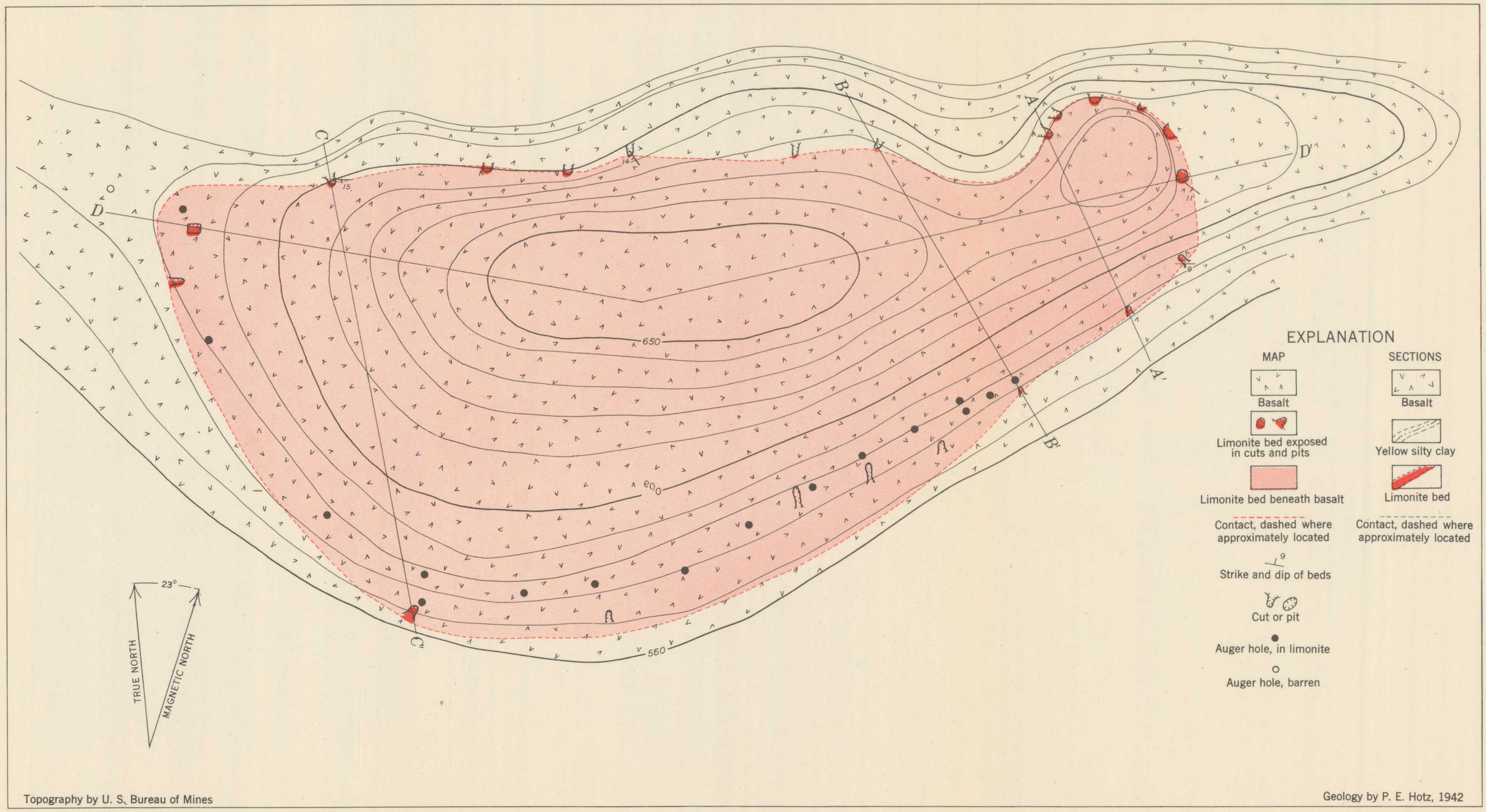

Topography by U. S. Bureau of Mines

Geology by P. E. Hotz, 1942

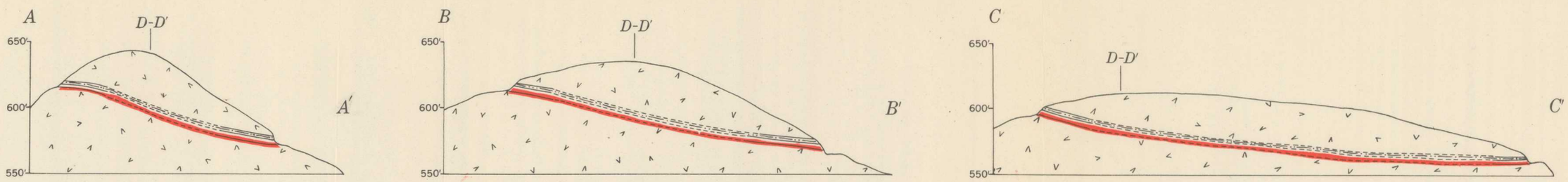

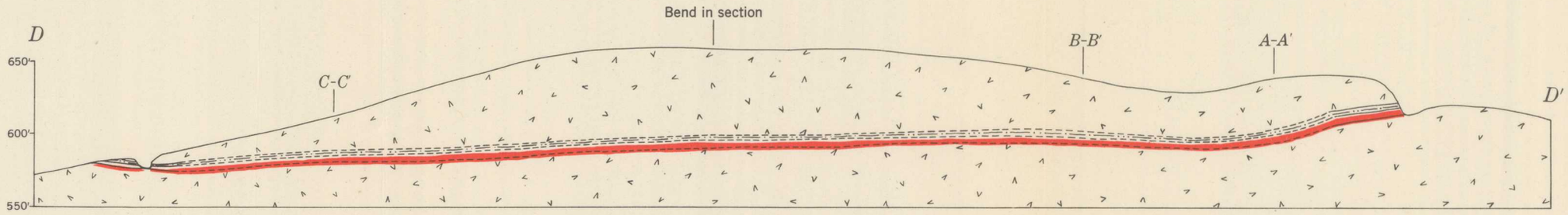

GEOLOGIC MAP AND SECTIONS OF THE HILL 600 DEPOSIT, COLUMBIA COUNTY, OREGON

100 0 300 Feet

Contour interval 10 feet
Datum is mean sea level

229930 O—52 (In pocket) No. 2