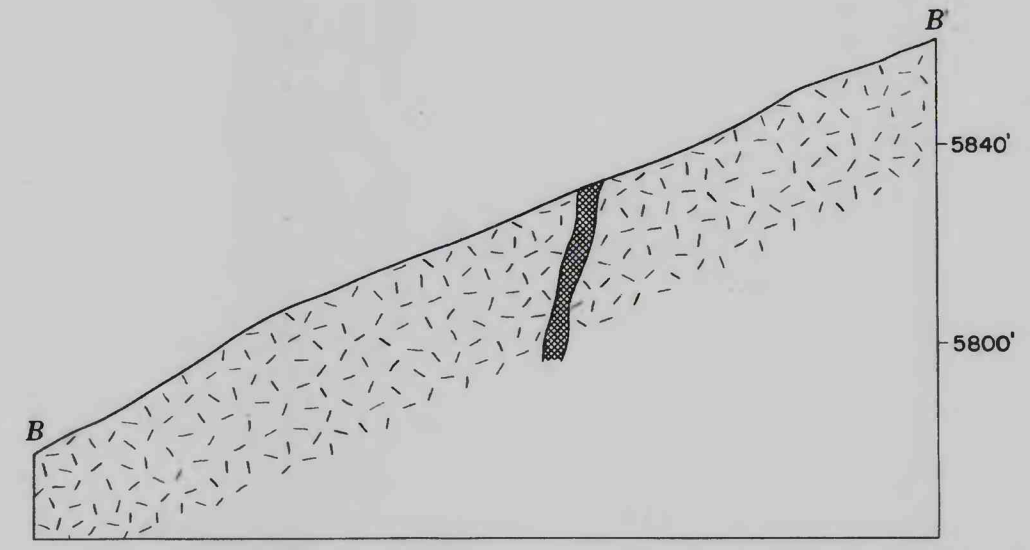
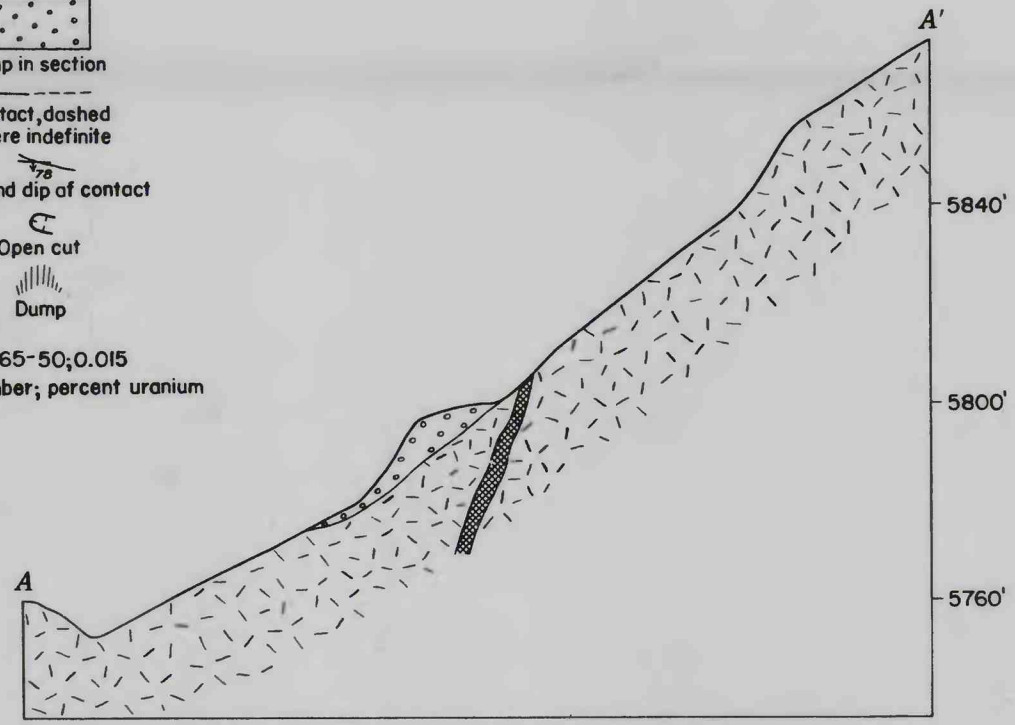
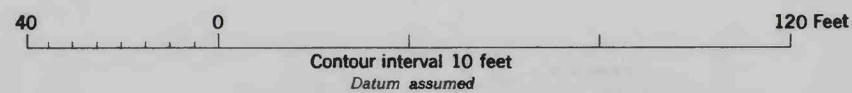


- EXPLANATION**
- Silicified granite
  - Quartz vein, dashed where projected
  - Granite
  - Dump in section
  - Contact, dashed where indefinite
  - Strike and dip of contact
  - Open cut
  - Dump
  - SJ-65-50; 0.015  
Sample number; percent uranium



GEOLOGIC MAP AND SECTIONS OF THE WEST WILLYS CLAIM, LYON COUNTY, NEVADA



Geology by M.H. Staatz and H.L. Bauer, Jr., October 1950