










EXPLANATION

-  Outline of Pust lignite bed, dashed where inferred
-  Clinker; dotted line shows inferred contact with lignite

-  Overburden, less than 60 ft
-  Overburden, 90-120 ft
-  Overburden, 60-90 ft
-  Overburden, more than 120 ft

-  Drill hole
-  Exposure
-  Abandoned mine

Points where Pust bed was measured  
Numbers refer to graphic sections, fig 42

1000 0 5000 Feet

Base and geology modified after F. S. Parker,  
U. S. Geol. Survey Bull. 847-C, 1936

MAP OF FOX LAKE STRIPPABLE DEPOSIT IN PUST LIGNITE BED, RICHLAND COUNTY, MONTANA