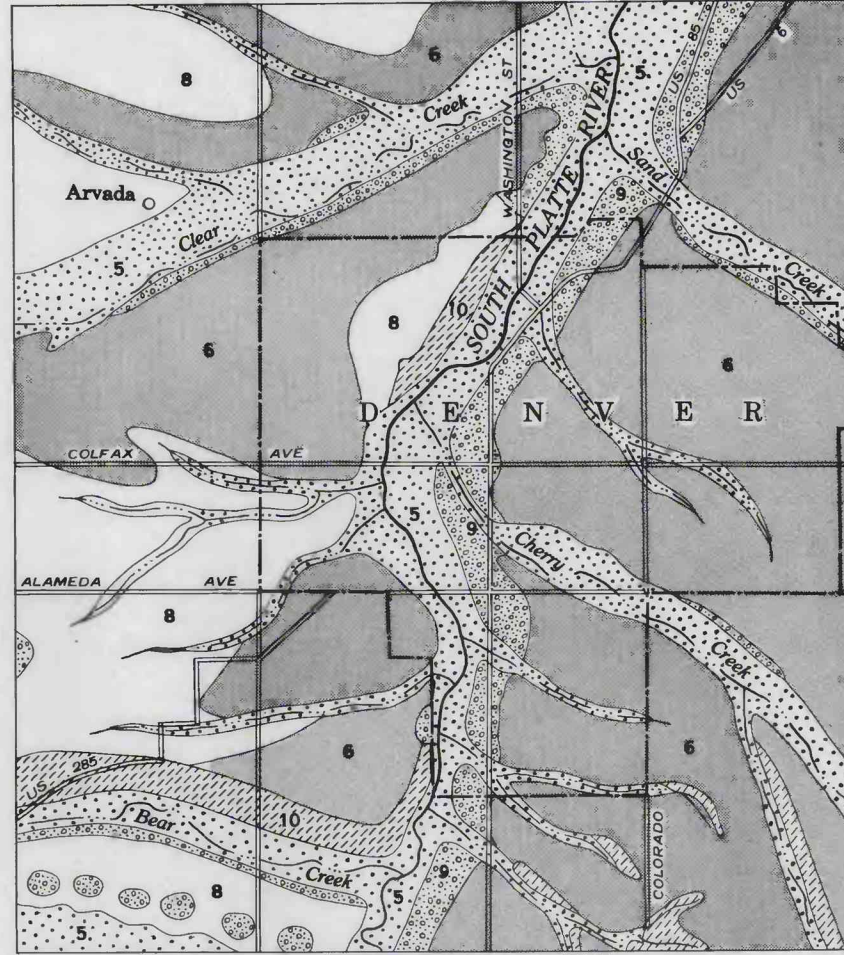
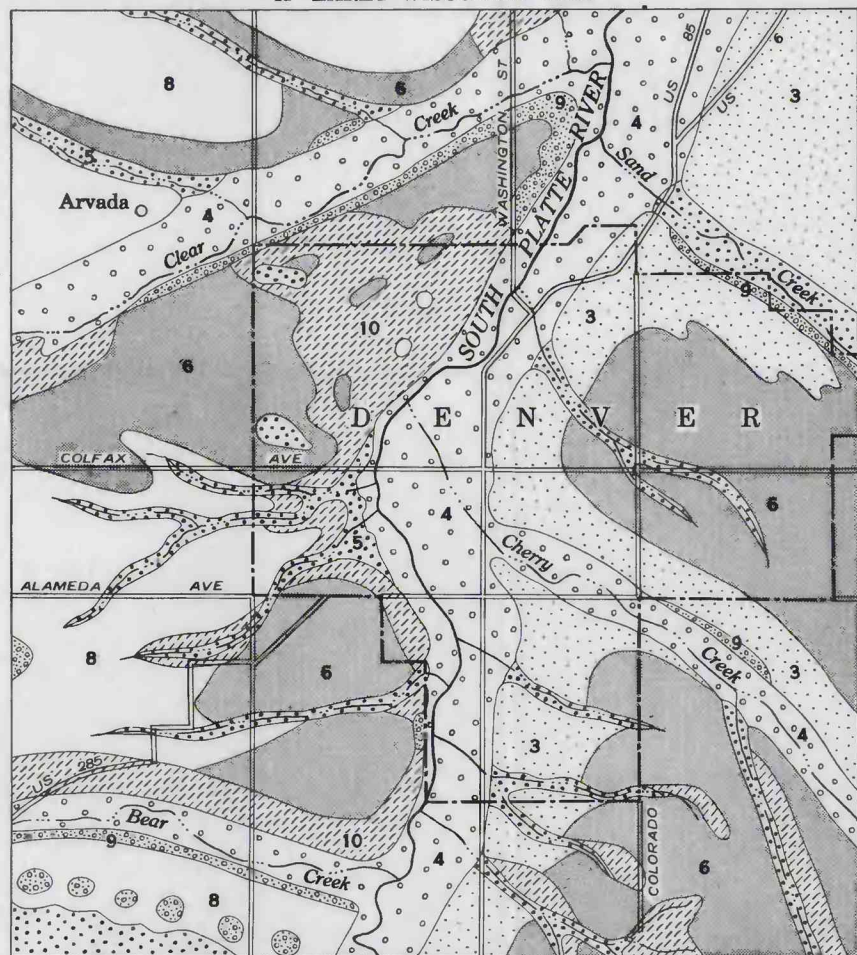


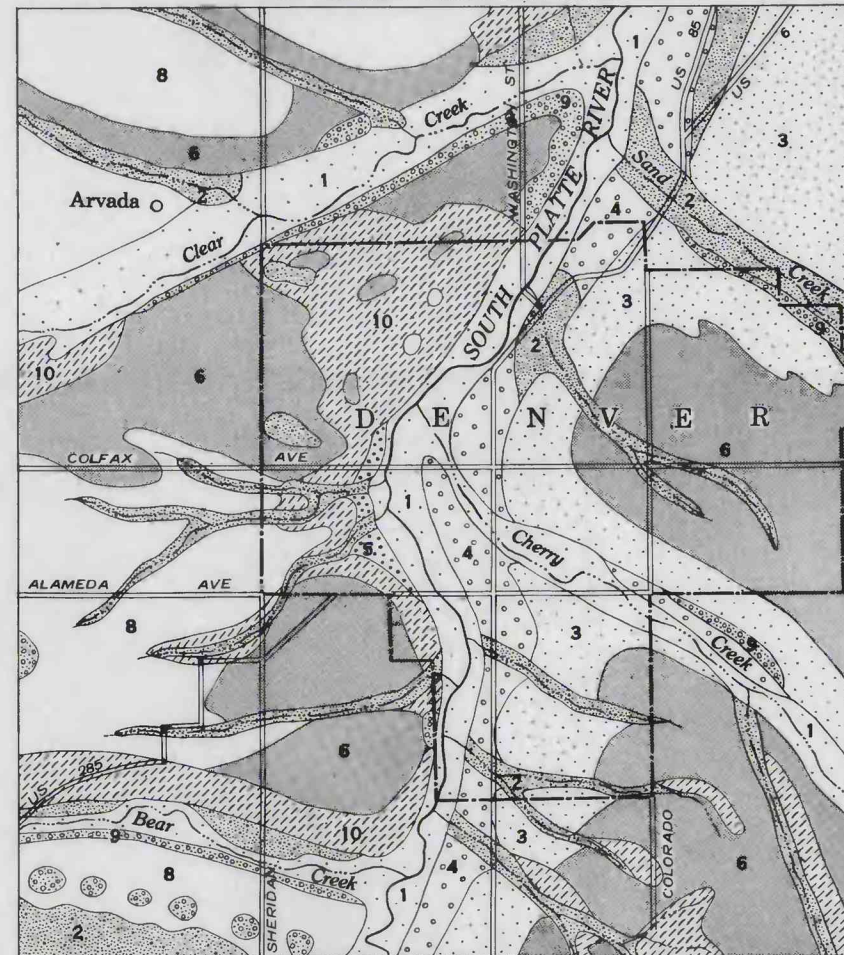
A - EARLY WISCONSIN TIME



B - MIDDLE WISCONSIN TIME



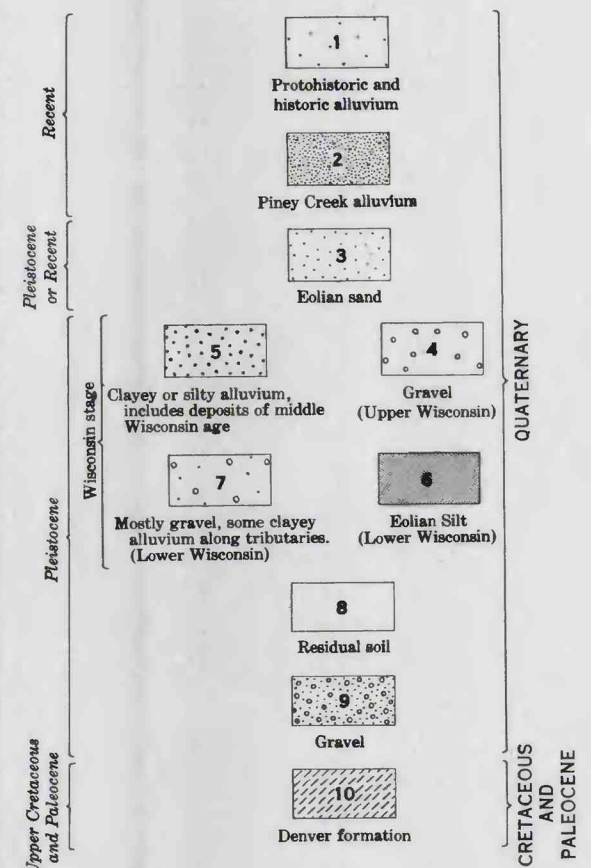
C - LATE WISCONSIN TIME



D - PRESENT

1 0 5 Miles

EXPLANATION



DIAGRAMMATIC MAPS ILLUSTRATING THE EVOLUTION OF AREAL GEOLOGY
IN THE DENVER AREA DURING WISCONSIN AND RECENT TIME