






EXPLANATION

-  Granite
-  Quartz diorite
-  Metamorphic rocks
-  Contact, dashed where approximately located
-  Limit of glacier

2000 0 6000 Feet
Contour interval 500 feet
Datum is mean sea level

TRUE NORTH
MAGNETIC NORTH
32°

Topography in the vicinity of Virginia Lake and Mt. Waters modified from
Alaska Map 7

Geology and topography in Groundhog and Glacier Basins
by H.R. Gault and others, 1942 and 1943

GEOLOGIC SKETCH MAP OF AN AREA EAST OF VIRGINIA LAKE, WRANGELL DISTRICT, SOUTHEASTERN ALASKA