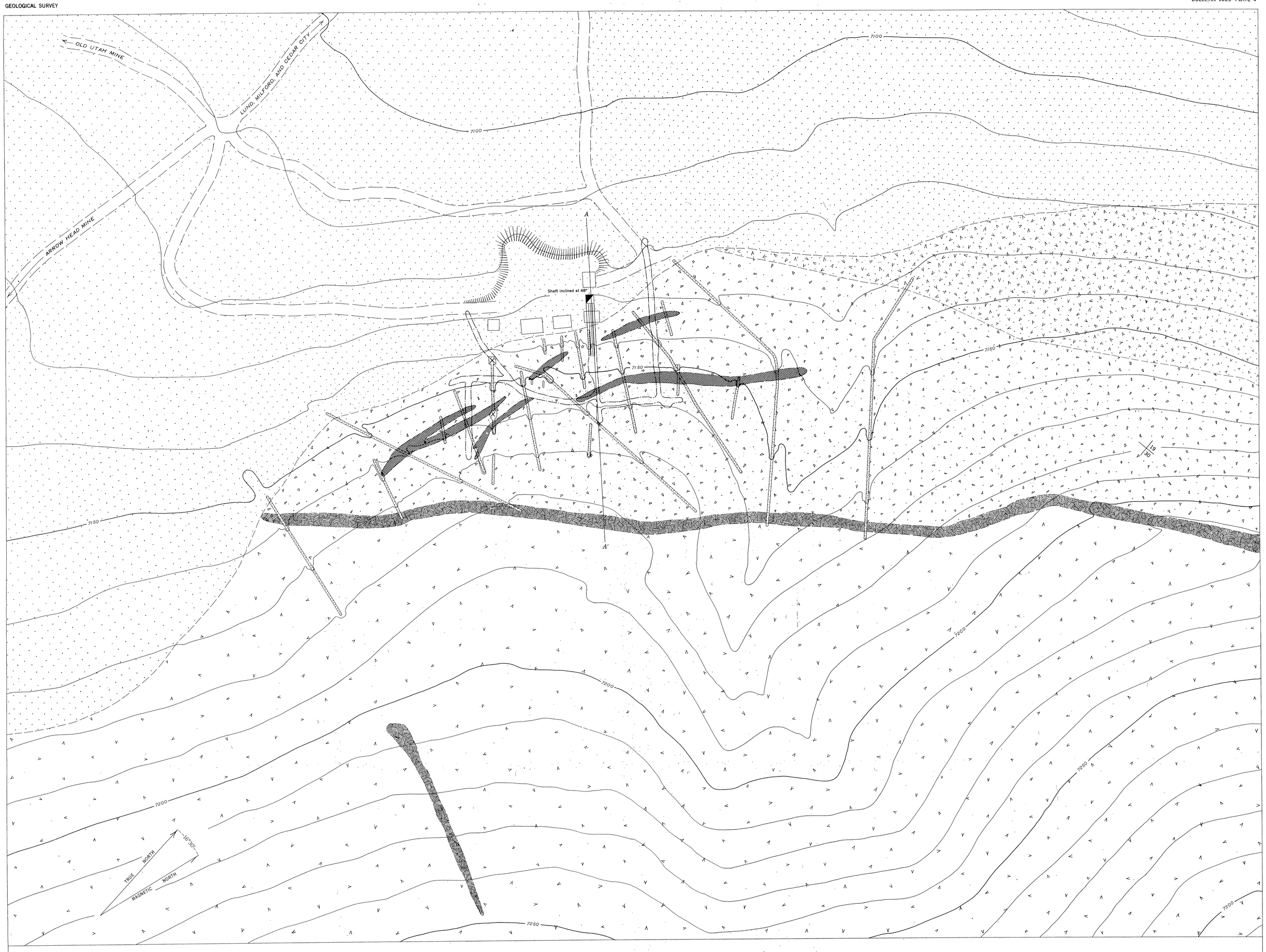


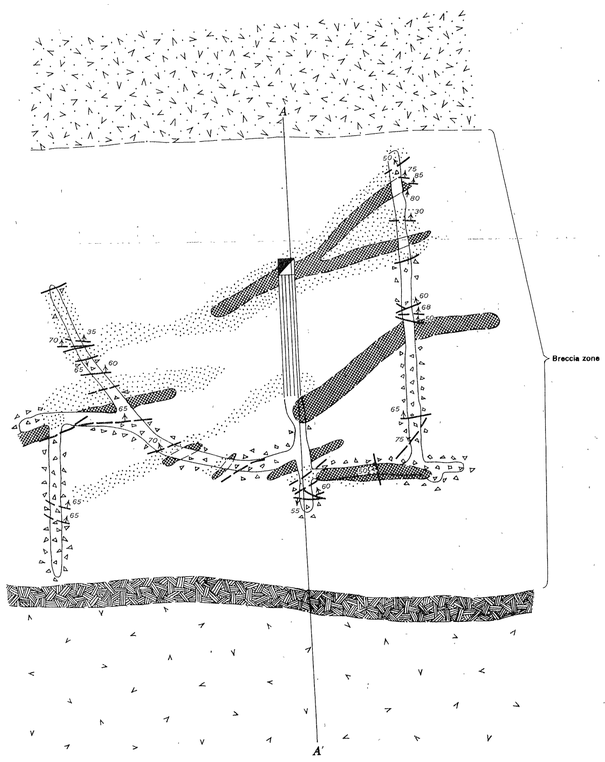


GEOLOGIC PLAN OF UNDERGROUND WORKINGS

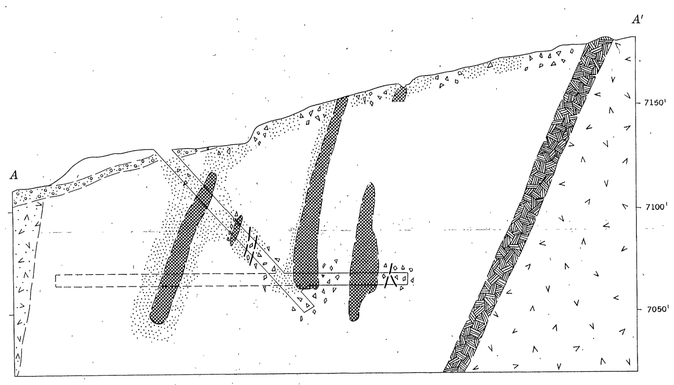


SECTION ALONG A–A'

50 0 150 Feet

Contour interval 10 feet
*Datum is approximate sea level*

EXPLANATION

QUATERNARY
- Alluvium

TERTIARY
- Dacite
- Andesite

- Massive quartz vein
- Fluorspar
- Breccia zone mineralized in part
- Gangue minerals in the breccia zone (Quartz or calcite, or both)
- Approximate contact
- Fault showing dip, dashed where approximately located
- Inclined shaft
- Underground working
- Trench
- Pit
- Quarter section corner T. 30 S., R. 17 W.
- Mine dump

Trenches by U. S. Bureau of Mines

# GEOLOGIC MAP, PLAN, AND SECTION OF THE JB PROSPECT, BEAVER COUNTY, UTAH

Geology and topography by
W. R. Thurston and E. D. Washburn, 3d., August 1944

286657 O - 54 In Pocket No. 4