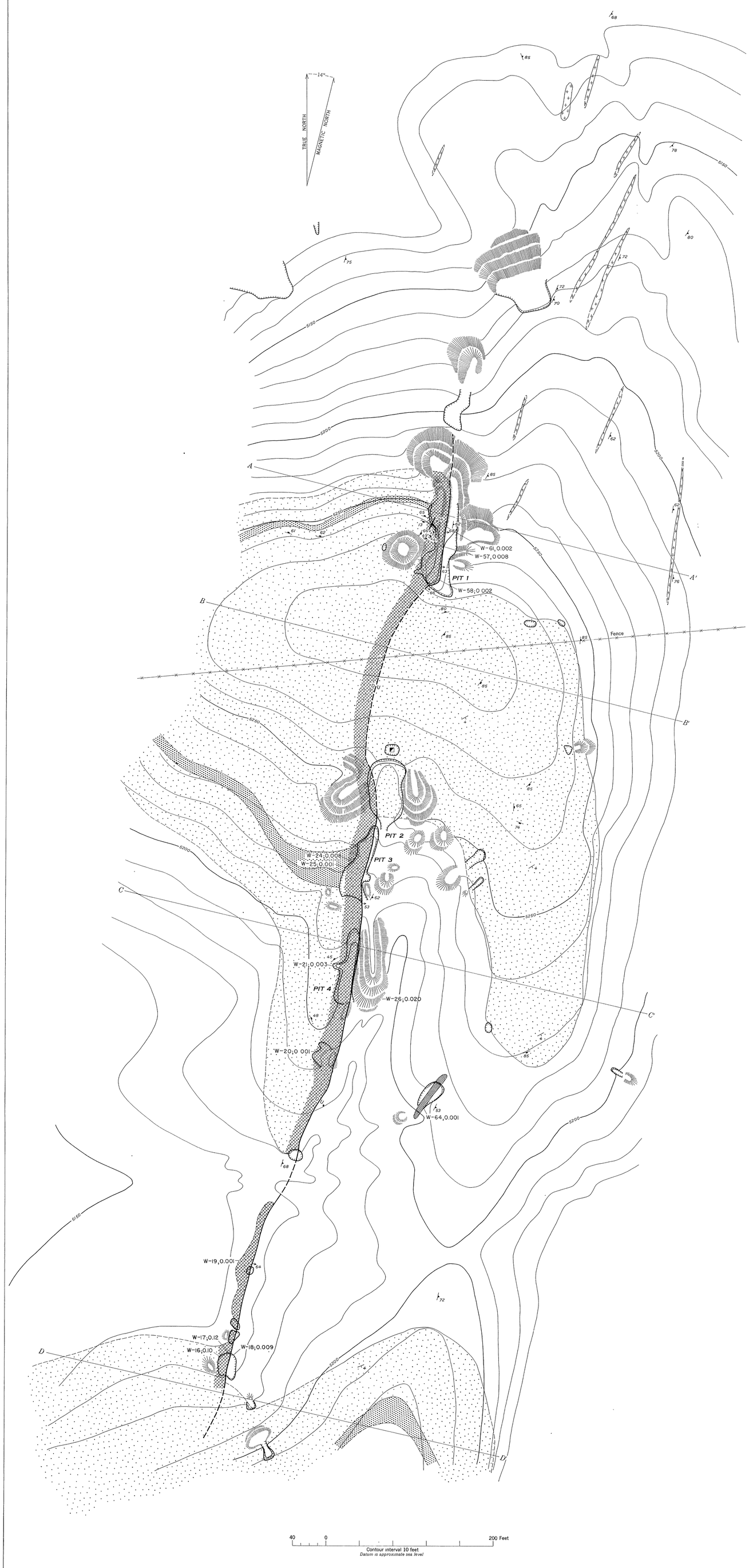

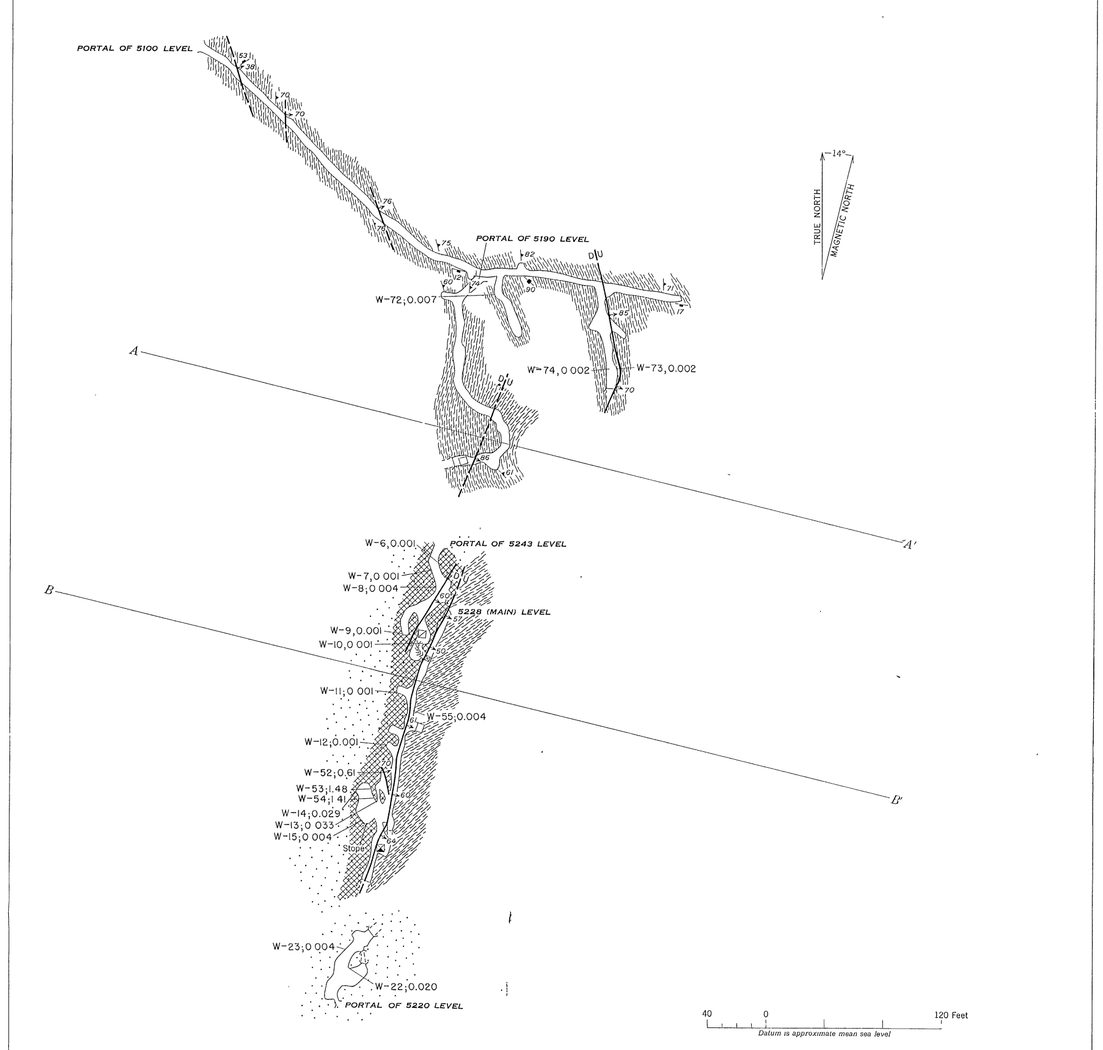

UNDERGROUND WORKINGS

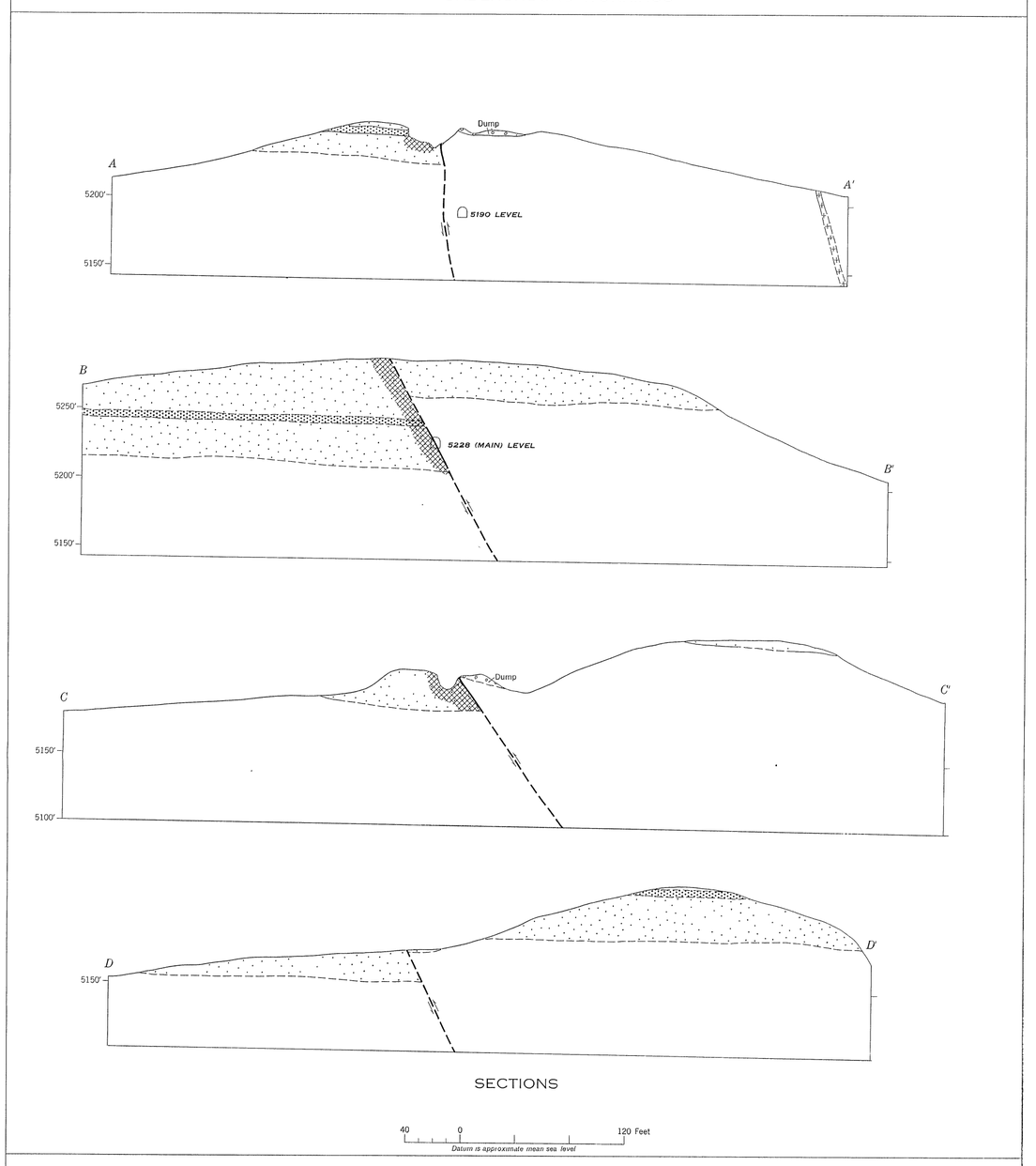

SECTIONS

EXPLANATION

CAMBRIAN(?)

Calcareous sandstone (Locally mineralized along fault)

Hematitic sandstone (Locally mineralized along fault)

PRE-CAMBRIAN

Carbonate vein

Pegmatite

Map and sections — Plan

Metamorphic rocks

Contact, dashed where approximately located

Fault, showing dip; dashed where approximately located U, upthrown side, D, downthrown side

Fault, in section, showing relative movement

Strike and dip of beds

Strike and dip of foliation

Strike and dip of joints

Strike of vertical joints

Vertical shaft

Bottom of shaft

Inclined workings
Chevrons point down

Head of winze

Foot of winze

Ore chute

Caved workings

Opencut

Dump

W-73,0.002
Sample number, percent uranium

GEOLOGIC MAP, UNDERGROUND WORKINGS, AND SECTIONS OF THE SILVER CLIFF MINE, LUSK, NIOBRARA COUNTY, WYOMING

Geology and topography by V R Wilmarth and D H Johnson, August 1950

285996 O - 54 In pocket