GEOLOGIC MAP OF THE 908, 954, 1072, AND 1094 LEVELS AND NORTH 1052 STOPE, POTOSI MINE GOODSPRINGS DISTRICT, NEVADA

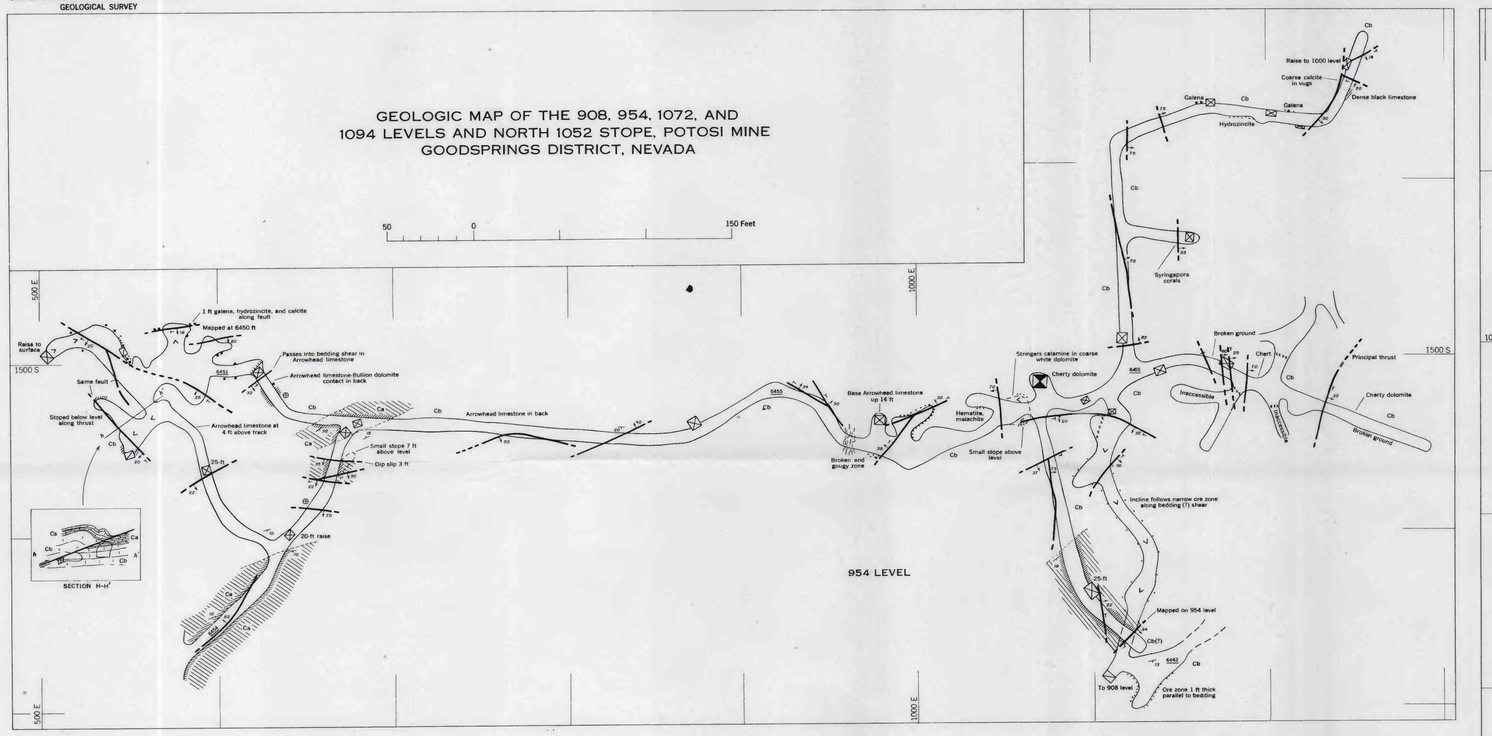

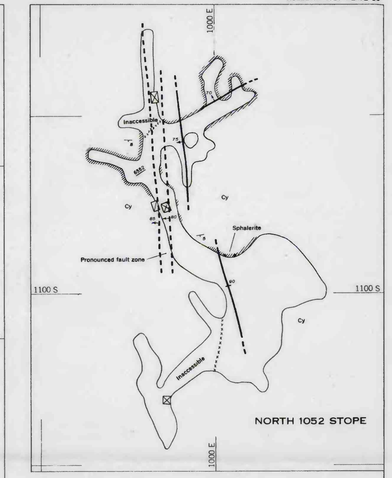

EXPLANATION

Mississippian — Monte Cristo limestone — CARBONIFEROUS

- Cy — Yellowpine limestone member
- Ca — Arrowhead limestone member
- Cb — Bullion dolomite member

Contact, approximately located

Fault, showing dip — Dashed where approximately located; U, upthrown side; D, downthrown side

Vertical fault — Dashed where approximate

Fault, showing horizontal striations

Thrust fault, showing dip — T, upper plate; dashed where approximate

Strike and dip of beds

Strike of vertical beds

Horizontal beds

Sulfide minerals

Oxidized minerals

Limestone — Walls are dolomite where this symbol is not shown

Top of vertical shaft

Shaft above and below levels

Foot of raise or winze

Head of raise or winze

Inclined workings — Chevrons point down

Workings walled off or caved

Bench in stope or drift

6500 — Elevation of floor at workings

TRUE NORTH — MAGNETIC NORTH — APPROXIMATE MEAN DECLINATION, 1915

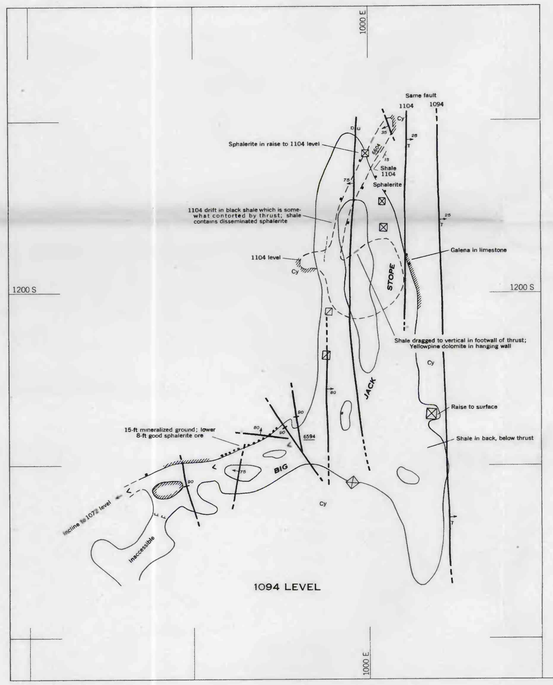

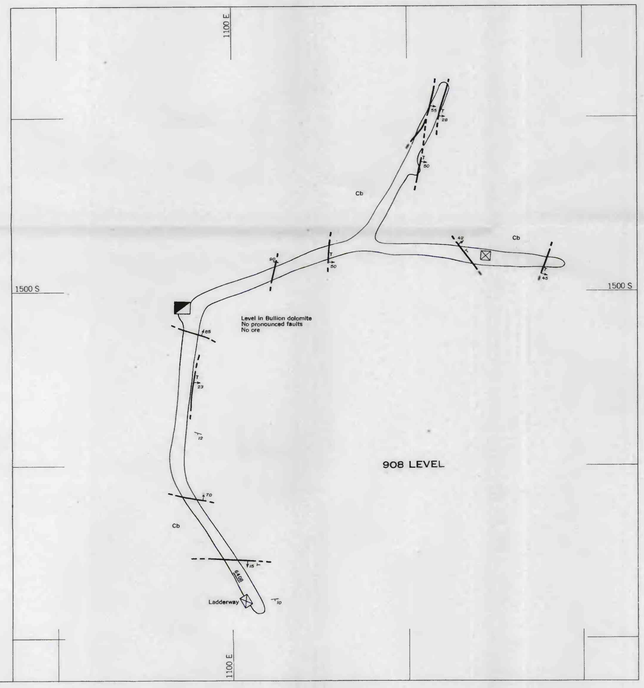

By Arthur Richards and Arnold L. Brokaw, October 1944

295164 O - 54 (In pocket) No. 4