








- EXPLANATION
-  Porphyritic granite
 -  Granodiorite
 -  Altered granitic dikes
 -  Undifferentiated metamorphic rocks
 -  Scheelite-bearing lode
 -  Contact



Base from Alaska Map 40,
reprint of 1940

Geology from plate 11, U. S. Geol. Survey
Bull. 525, with revisions from 1942
preliminary map by Alaska Territorial
Dept. of Minas

MAP SHOWING INTRUSIVE ROCKS AND SCHEELITE LODS NORTHEAST OF FAIRBANKS, ALASKA

